

Retaining Wall on Boundary
 Max Height : 1.8m
 Min Height : 1.8m
 Average Height : 1.8m

LEGEND

- Area of Cut
- Area of Fill
- Finished Surface Contours
- Depth of Fill Contours
- Retaining Wall (Visible height shown on lower side of wall)
- Proposed Earthworks Pad
- 43.25 Finished Design Surface Level
- Future Lot Boundary

Not all items in this legend may be relevant to the lot shown on this plan.

NOTES

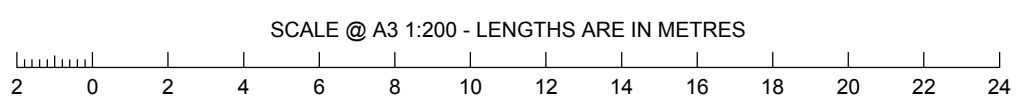
This plan has been prepared from preliminary survey plan (SP331510) and engineering data provided on the 31/01/2022 by Peak Urban Pty Ltd.

Development approval has been received for this subdivision (change application 2558/2014/MAMC/D) from Ipswich City Council (17/09/2020). For updates to this approval, visit www.ipswich.qld.gov.au.

At the time of publication of the original issue of this plan, operational works approval for this lot has not yet been granted by Ipswich City Council.

All fill shall be placed and compacted in a controlled manner so that Level 1 level of responsibility may be achieved and certified as per AS3798-2007.

No.	by	Date	Chkd	Description
A	TBG	04/02/22	CU	Original Issue

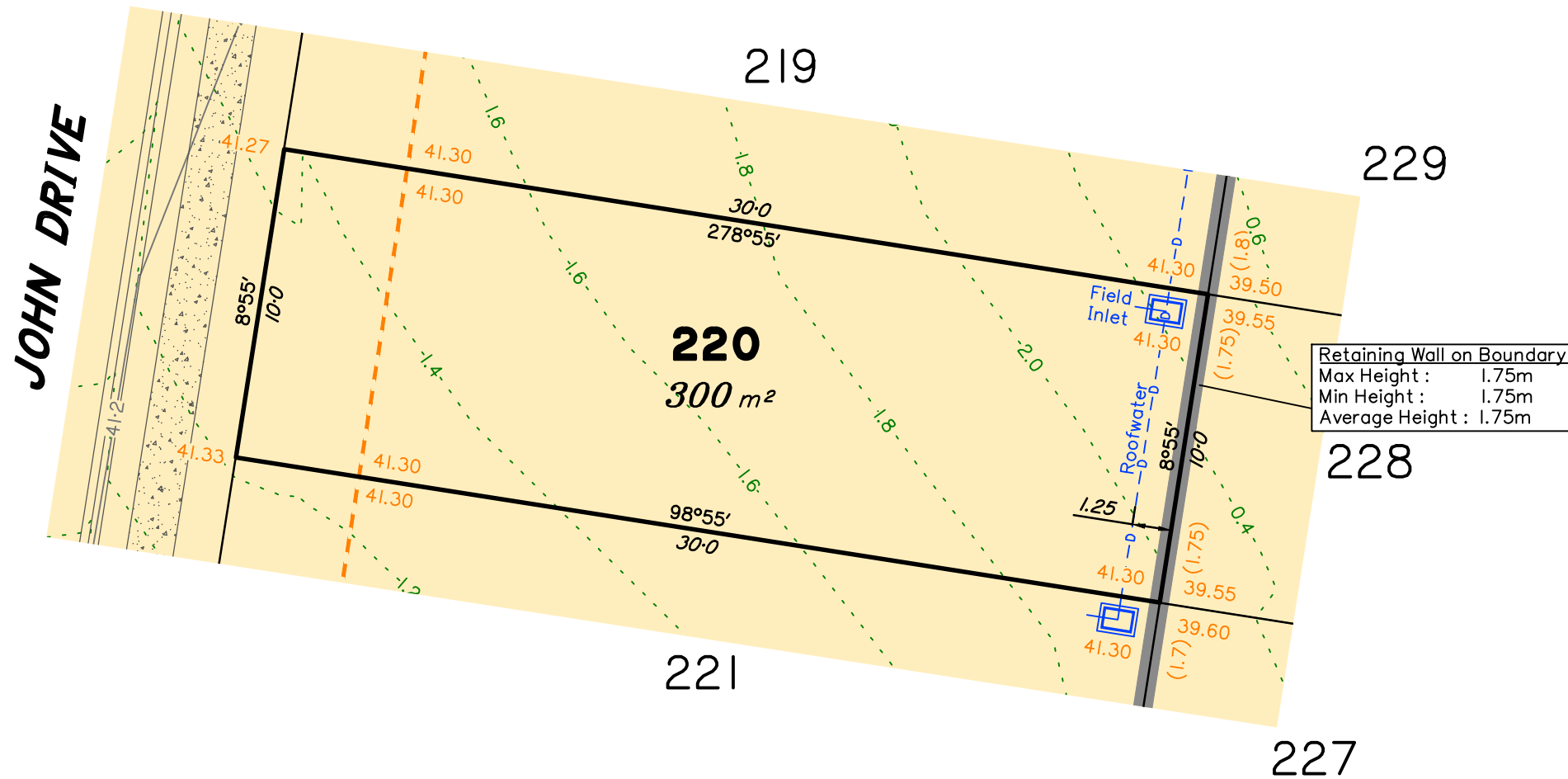


Saunders Havill Group Pty Ltd ABN 24 144 972 949
 Brisbane • Springfield • Rockhampton
 head office 9 Thompson St Bowen Hills Q 4006
 phone 1300 123 5HG web www.saundershavill.com
 • surveying • town planning • urban design • environmental management • landscape architecture

This Disclosure Plan is prepared for the sole purpose of satisfying the Disclosure requirements of the Land Sales Act and SHOULD NOT be used for any other purpose, particularly As-constructed purposes. This information is compiled from Design plans only, unless otherwise stated, and therefore is subject to final survey and construction of operational works.

Disclosure Plan for Proposed Lot 219 on SP331510
 Described as part of Lot 5007 on SP327216
 Existing Title Reference: 51269779
 Locality of Collingwood Park (Ipswich City Council)

Level Datum: AHD der.
 Origin of Levels: PM203097
 RL of Origin: 45.557m
 Contour Interval: 0.2m
 Scale @A3 1: 200
 Dwg No. 6777 S 51 DP A_219



Retaining Wall on Boundary
 Max Height : 1.75m
 Min Height : 1.75m
 Average Height : 1.75m

LEGEND

- Area of Cut
- Area of Fill
- Finished Surface Contours
- Depth of Fill Contours
- Retaining Wall (Visible height shown on lower side of wall)
- Proposed Earthworks Pad
- 43.25 Finished Design Surface Level
- Future Lot Boundary

Not all items in this legend may be relevant to the lot shown on this plan.

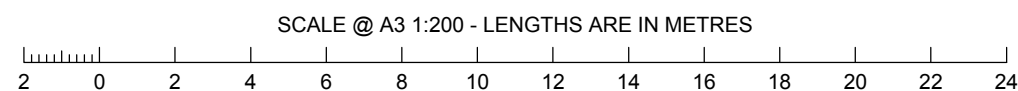
NOTES

This plan has been prepared from preliminary survey plan (SP331510) and engineering data provided on the 31/01/2022 by Peak Urban Pty Ltd.

Development approval has been received for this subdivision (change application 2558/2014/MAMC/D) from Ipswich City Council (17/09/2020). For updates to this approval, visit www.ipswich.qld.gov.au.

At the time of publication of the original issue of this plan, operational works approval for this lot has not yet been granted by Ipswich City Council.

All fill shall be placed and compacted in a controlled manner so that Level 1 level of responsibility may be achieved and certified as per AS3798-2007.



No.	by	Date	Chkd	Description
A	TBG	04/02/22	CU	Original Issue



Saunders Havill Group Pty Ltd ABN 24 144 972 949
 Brisbane • Springfield • Rockhampton
 head office 9 Thompson St Bowen Hills Q 4006
 phone 1300 123 SHG web www.saundershavill.com

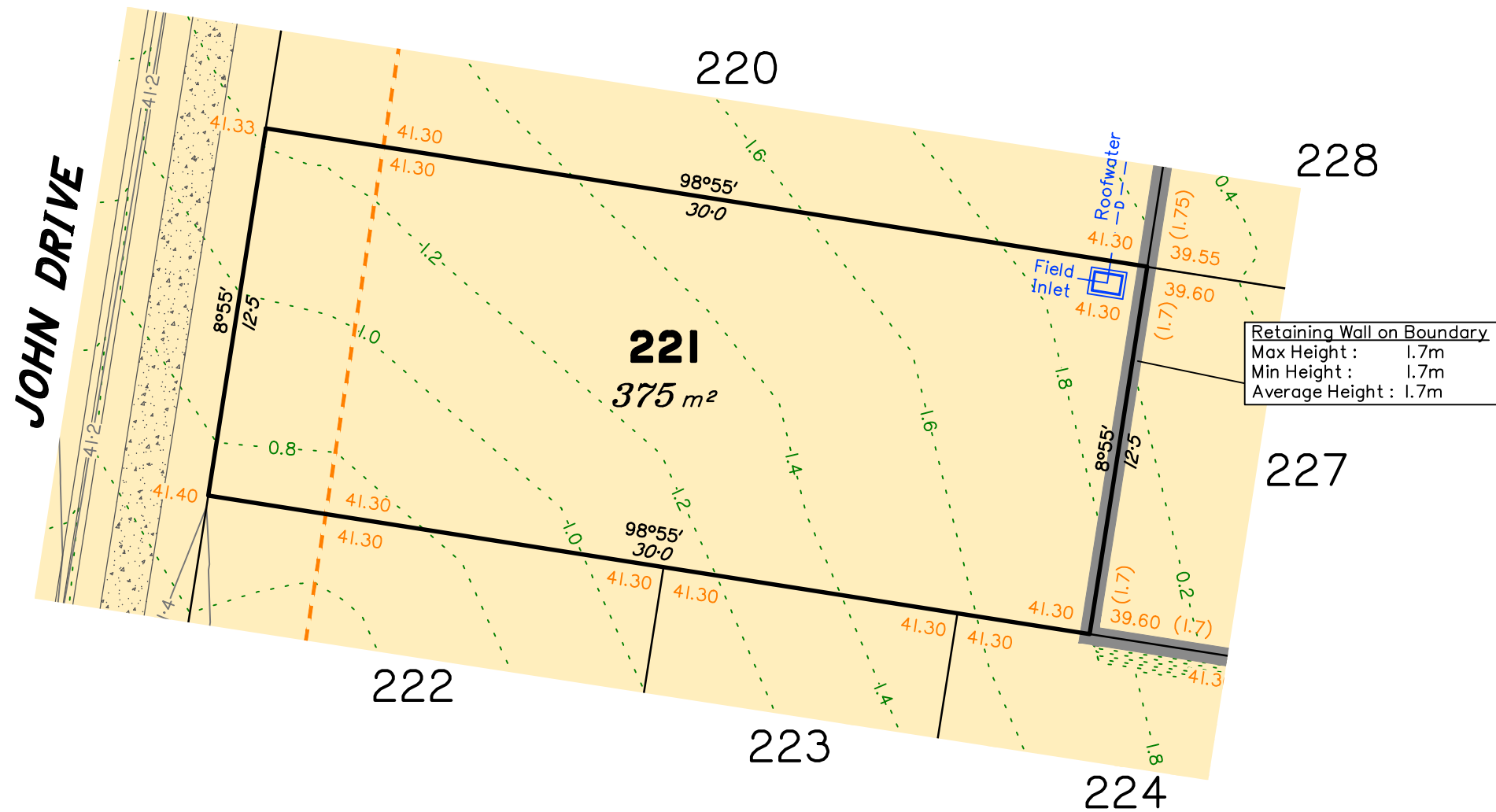
This Disclosure Plan is prepared for the sole purpose of satisfying the Disclosure requirements of the Land Sales Act and SHOULD NOT be used for any other purpose, particularly As-constructed purposes. This information is compiled from Design plans only, unless otherwise stated, and therefore is subject to final survey and construction of operational works.

Disclosure Plan for Proposed Lot 220 on SP331510

Described as part of Lot 5007 on SP327216
 Existing Title Reference: 51269779

Locality of Collingwood Park (Ipswich City Council)

Level Datum: AHD der.
 Origin of Levels: PM203097
 RL of Origin: 45.557m
 Contour Interval: 0.2m
 Scale @A3 1: 200
 Dwg No. 6777 S 51 DP A_220



Retaining Wall on Boundary
 Max Height : 1.7m
 Min Height : 1.7m
 Average Height : 1.7m

LEGEND

- Area of Cut
- Area of Fill
- Finished Surface Contours
- Depth of Fill Contours
- Retaining Wall (Visible height shown on lower side of wall)
- Proposed Earthworks Pad
- 43.25 Finished Design Surface Level
- Future Lot Boundary

Not all items in this legend may be relevant to the lot shown on this plan.

NOTES

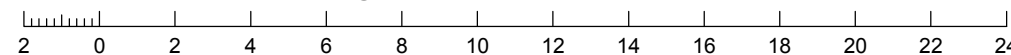
This plan has been prepared from preliminary survey plan (SP331510) and engineering data provided on the 31/01/2022 by Peak Urban Pty Ltd.

Development approval has been received for this subdivision (change application 2558/2014/MAMC/D) from Ipswich City Council (17/09/2020). For updates to this approval, visit www.ipswich.qld.gov.au.

At the time of publication of the original issue of this plan, operational works approval for this lot has not yet been granted by Ipswich City Council.

All fill shall be placed and compacted in a controlled manner so that Level 1 level of responsibility may be achieved and certified as per AS3798-2007.

SCALE @ A3 1:200 - LENGTHS ARE IN METRES



No.	by	Date	Chkd	Description
A	TBG	04/02/22	CU	Original Issue



Saunders Havill Group Pty Ltd ABN 24 144 972 949
 Brisbane • Springfield • Rockhampton
 head office 9 Thompson St Bowen Hills Q 4006
 phone 1300 123 SHG web www.saundershavill.com

■ surveying ■ town planning ■ urban design ■ environmental management ■ landscape architecture

This Disclosure Plan is prepared for the sole purpose of satisfying the Disclosure requirements of the Land Sales Act and SHOULD NOT be used for any other purpose, particularly As-constructed purposes. This information is compiled from Design plans only, unless otherwise stated, and therefore is subject to final survey and construction of operational works.

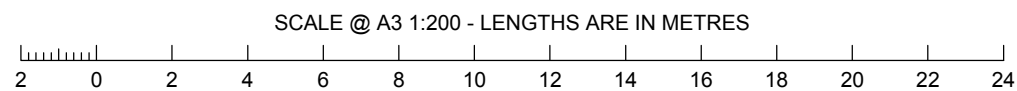
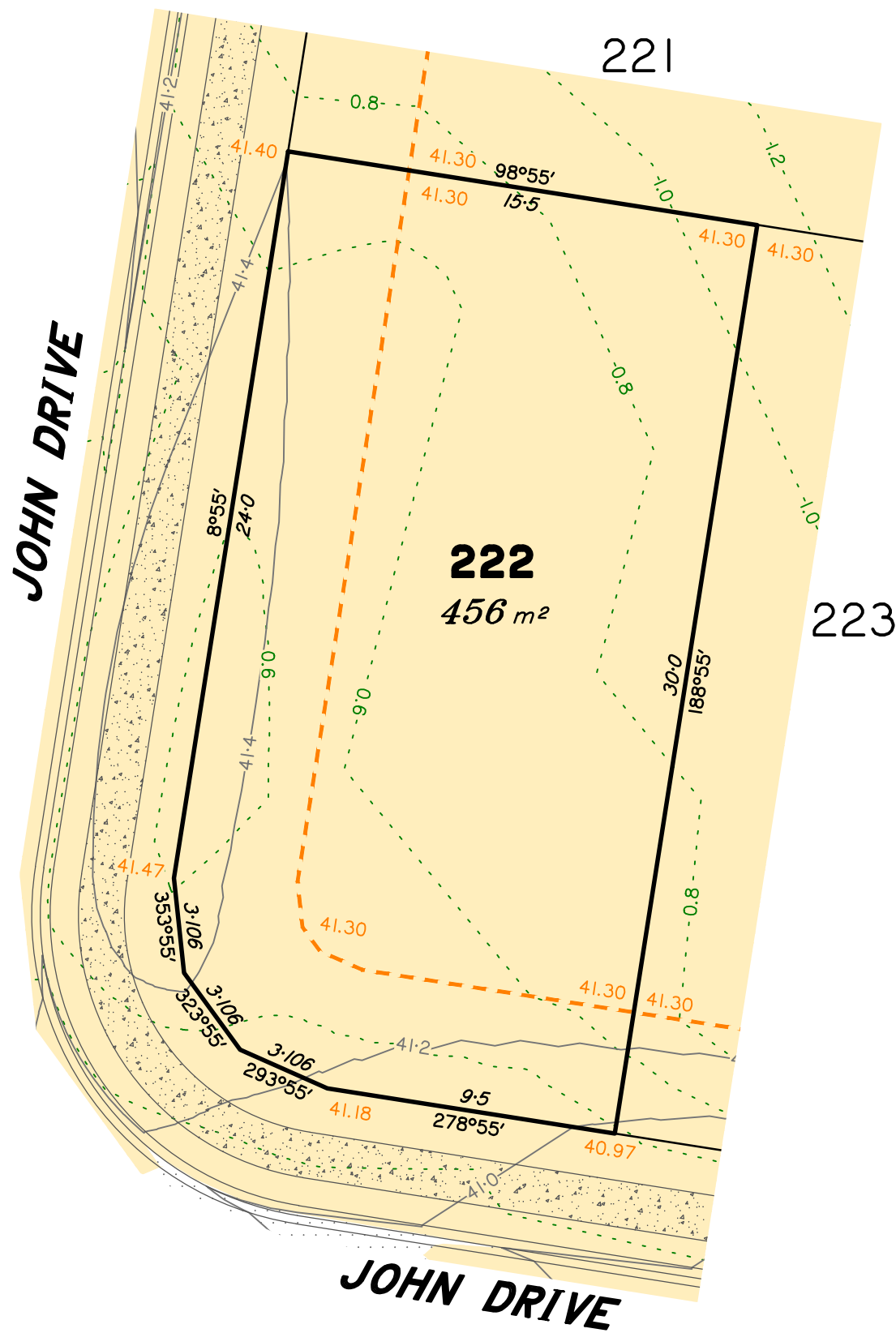
Disclosure Plan for Proposed Lot 221 on SP331510

Described as part of Lot 5007 on SP327216
 Existing Title Reference: 51269779

Locality of Collingwood Park (Ipswich City Council)

Level Datum: AHD der.
 Origin of Levels: PM203097
 RL of Origin: 45.557m
 Contour Interval: 0.2m

Scale @A3 1: 200
 Dwg No. 6777 S 51 DP A_221



LEGEND

- Area of Cut
- Area of Fill
- Finished Surface Contours
- Depth of Fill Contours
- Retaining Wall (Visible height shown on lower side of wall)
- Proposed Earthworks Pad
- 43.25 Finished Design Surface Level
- Future Lot Boundary

Not all items in this legend may be relevant to the lot shown on this plan.

NOTES

This plan has been prepared from preliminary survey plan (SP331510) and engineering data provided on the 31/01/2022 by Peak Urban Pty Ltd.

Development approval has been received for this subdivision (change application 2558/2014/MAMC/D) from Ipswich City Council (17/09/2020). For updates to this approval, visit www.ipswich.qld.gov.au.

At the time of publication of the original issue of this plan, operational works approval for this lot has not yet been granted by Ipswich City Council.

All fill shall be placed and compacted in a controlled manner so that Level 1 level of responsibility may be achieved and certified as per AS3798-2007.

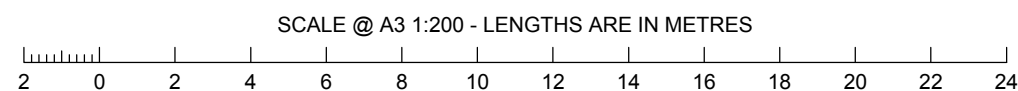
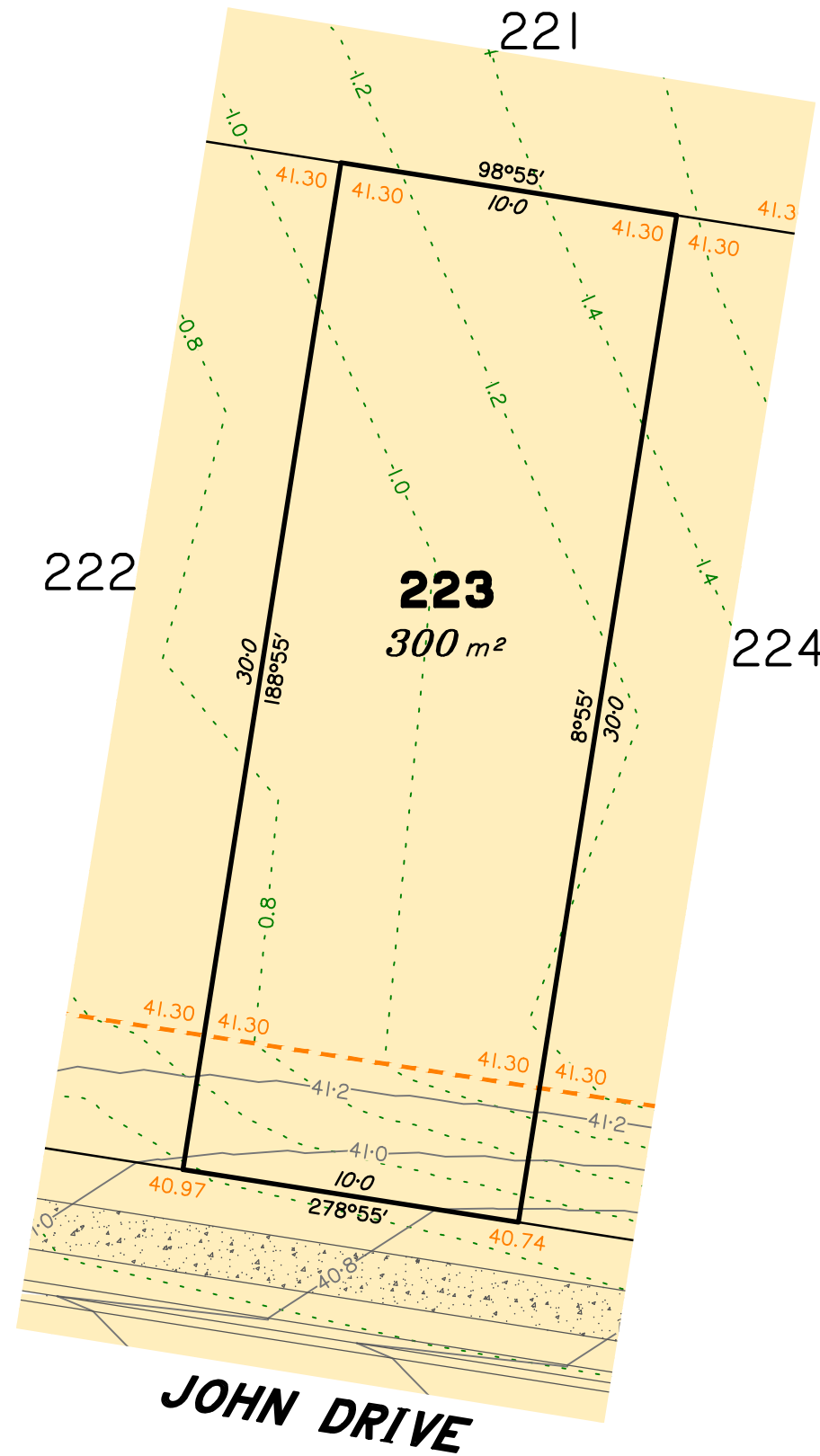
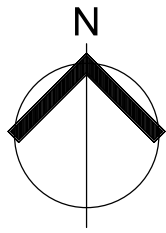
No.	by	Date	Chkd	Description
A	TBG	04/02/22	CU	Original Issue

SH saunders havill group
 Saunders Havill Group Pty Ltd ABN 24 144 972 949
 Brisbane • Springfield • Rockhampton
 head office 9 Thompson St Bowen Hills Q 4006
 phone 1300 123 5HG web www.saundershavill.com
 ■ surveying ■ town planning ■ urban design ■ environmental management ■ landscape architecture

This Disclosure Plan is prepared for the sole purpose of satisfying the Disclosure requirements of the Land Sales Act and SHOULD NOT be used for any other purpose, particularly As-constructed purposes. This information is compiled from Design plans only, unless otherwise stated, and therefore is subject to final survey and construction of operational works.

Disclosure Plan for Proposed Lot 222 on SP331510
 Described as part of Lot 5007 on SP327216
 Existing Title Reference: 51269779
 Locality of Collingwood Park (Ipswich City Council)

Level Datum: AHD der.
 Origin of Levels: PM203097
 RL of Origin: 45.557m
 Contour Interval: 0.2m
 Scale @A3 1: 200
 Dwg No. 6777 S 51 DP A_222



LEGEND

- Area of Cut
- Area of Fill
- Finished Surface Contours
- Depth of Fill Contours
- Retaining Wall
(1.0) (Visible height shown on lower side of wall)
- Proposed Earthworks Pad
- 43.25 Finished Design Surface Level
- Future Lot Boundary

Not all items in this legend may be relevant to the lot shown on this plan.

NOTES

This plan has been prepared from preliminary survey plan (SP331510) and engineering data provided on the 31/01/2022 by Peak Urban Pty Ltd.

Development approval has been received for this subdivision (change application 2558/2014/MAMC/D) from Ipswich City Council (17/09/2020). For updates to this approval, visit www.ipswich.qld.gov.au.

At the time of publication of the original issue of this plan, operational works approval for this lot has not yet been granted by Ipswich City Council.

All fill shall be placed and compacted in a controlled manner so that Level 1 level of responsibility may be achieved and certified as per AS3798-2007.

No.	by	Date	Chkd	Description
A	TBG	04/02/22	CU	Original Issue



Saunders Havill Group Pty Ltd ABN 24 144 972 949
 Brisbane • Springfield • Rockhampton
 head office 9 Thompson St Bowen Hills Q 4006
 phone 1300 123 SHG web www.saundershavill.com

■ surveying ■ town planning ■ urban design ■ environmental management ■ landscape architecture

This Disclosure Plan is prepared for the sole purpose of satisfying the Disclosure requirements of the Land Sales Act and SHOULD NOT be used for any other purpose, particularly As-constructed purposes. This information is compiled from Design plans only, unless otherwise stated, and therefore is subject to final survey and construction of operational works.

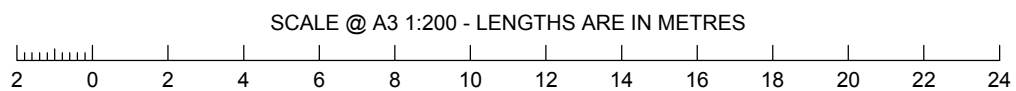
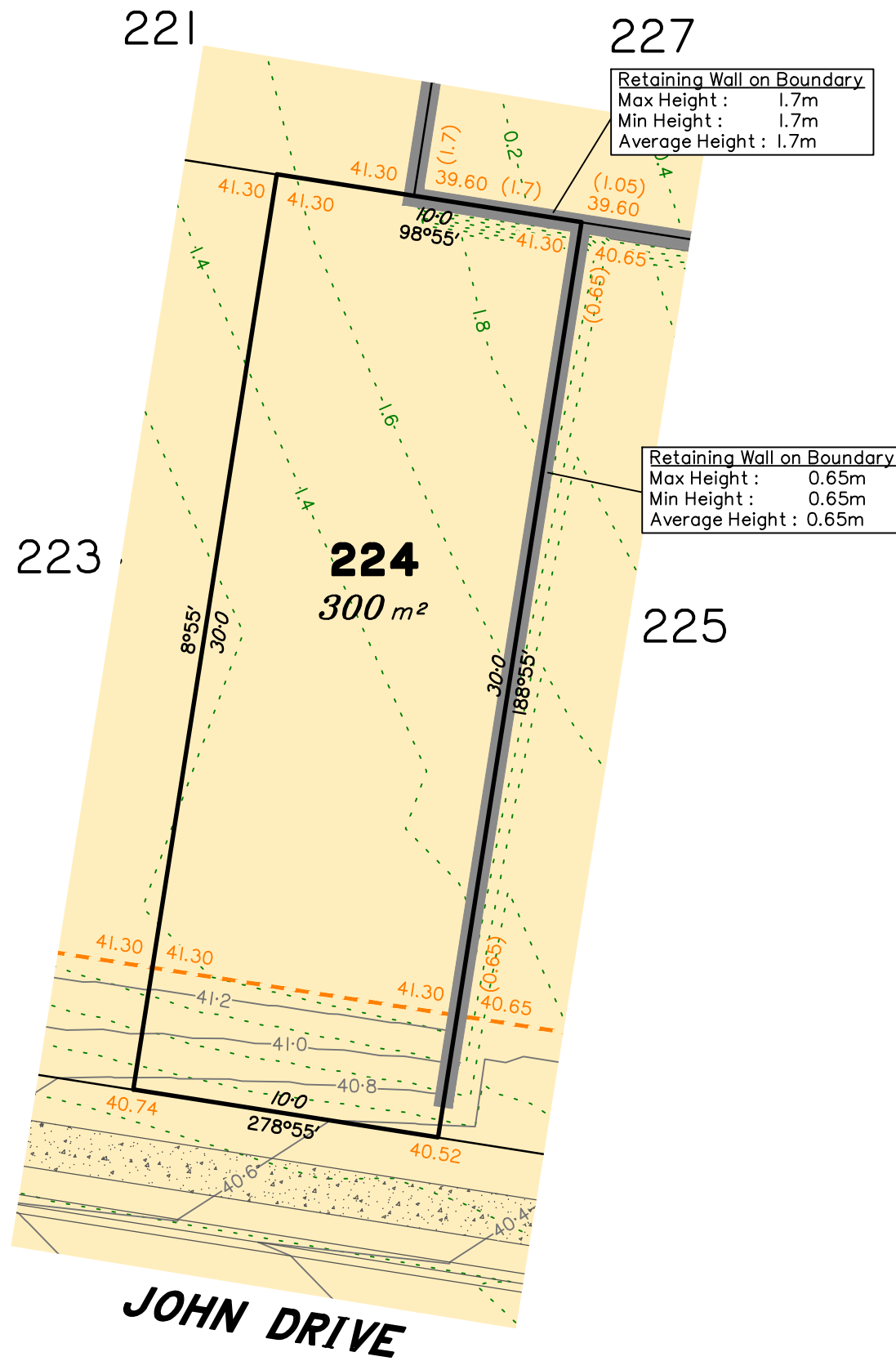
Disclosure Plan for Proposed Lot 223 on SP331510

Described as part of Lot 5007 on SP327216
 Existing Title Reference: 51269779

Locality of Collingwood Park (Ipswich City Council)

Level Datum: AHD der.
 Origin of Levels: PM203097
 RL of Origin: 45.557m
 Contour Interval: 0.2m

Scale @A3 1: 200
 Dwg No. 6777 S 51 DP A_223



LEGEND

- Area of Cut
- Area of Fill
- Finished Surface Contours
- Depth of Fill Contours
- Retaining Wall (Visible height shown on lower side of wall)
- Proposed Earthworks Pad
- 43.25 Finished Design Surface Level
- Future Lot Boundary

Not all items in this legend may be relevant to the lot shown on this plan.

NOTES

This plan has been prepared from preliminary survey plan (SP331510) and engineering data provided on the 31/01/2022 by Peak Urban Pty Ltd.

Development approval has been received for this subdivision (change application 2558/2014/MAMC/D) from Ipswich City Council (17/09/2020). For updates to this approval, visit www.ipswich.qld.gov.au.

At the time of publication of the original issue of this plan, operational works approval for this lot has not yet been granted by Ipswich City Council.

All fill shall be placed and compacted in a controlled manner so that Level 1 level of responsibility may be achieved and certified as per AS3798-2007.

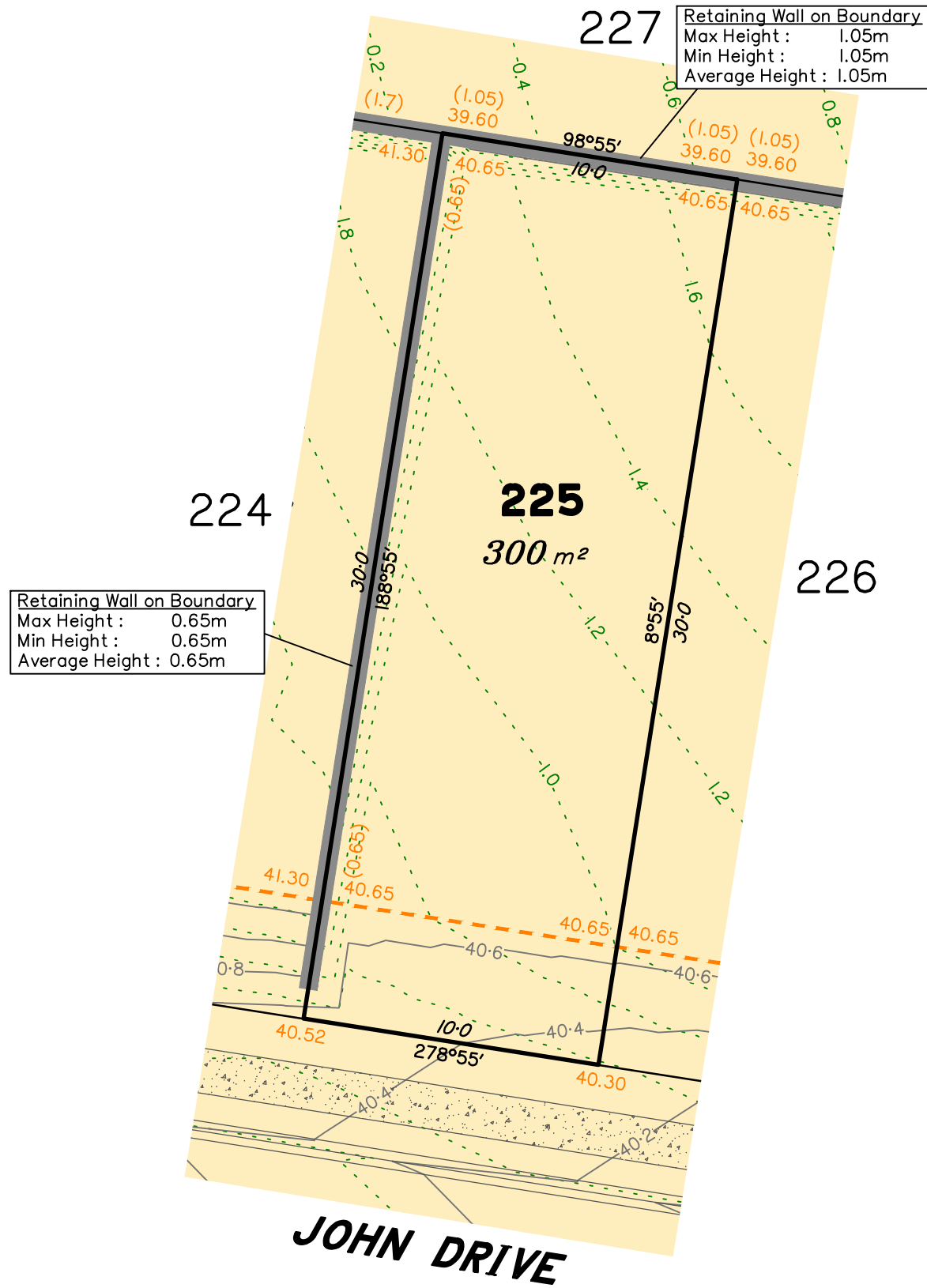
No.	by	Date	Chkd	Description
A	TBG	04/02/22	CU	Original Issue

SH saunders havill group
 Saunders Havill Group Pty Ltd ABN 24 144 972 949
 Brisbane • Springfield • Rockhampton
 head office 9 Thompson St Bowen Hills Q 4006
 phone 1300 123 5HG web www.saundershavill.com
 ■ surveying ■ town planning ■ urban design ■ environmental management ■ landscape architecture

This Disclosure Plan is prepared for the sole purpose of satisfying the Disclosure requirements of the Land Sales Act and SHOULD NOT be used for any other purpose, particularly As-constructed purposes. This information is compiled from Design plans only, unless otherwise stated, and therefore is subject to final survey and construction of operational works.

Disclosure Plan for Proposed Lot 224 on SP331510
 Described as part of Lot 5007 on SP327216
 Existing Title Reference: 51269779
 Locality of Collingwood Park (Ipswich City Council)

Level Datum: AHD der.
 Origin of Levels: PM203097
 RL of Origin: 45.557m
 Contour Interval: 0.2m
 Scale @A3 1: 200
 Dwg No. 6777 S 51 DP A_224



LEGEND

- Area of Cut
- Area of Fill
- Finished Surface Contours
- Depth of Fill Contours
- Retaining Wall (Visible height shown on lower side of wall)
- Proposed Earthworks Pad
- 43.25 Finished Design Surface Level
- Future Lot Boundary

Not all items in this legend may be relevant to the lot shown on this plan.

NOTES

This plan has been prepared from preliminary survey plan (SP331510) and engineering data provided on the 31/01/2022 by Peak Urban Pty Ltd.

Development approval has been received for this subdivision (change application 2558/2014/MAMC/D) from Ipswich City Council (17/09/2020). For updates to this approval, visit www.ipswich.qld.gov.au.

At the time of publication of the original issue of this plan, operational works approval for this lot has not yet been granted by Ipswich City Council.

All fill shall be placed and compacted in a controlled manner so that Level 1 level of responsibility may be achieved and certified as per AS3798-2007.

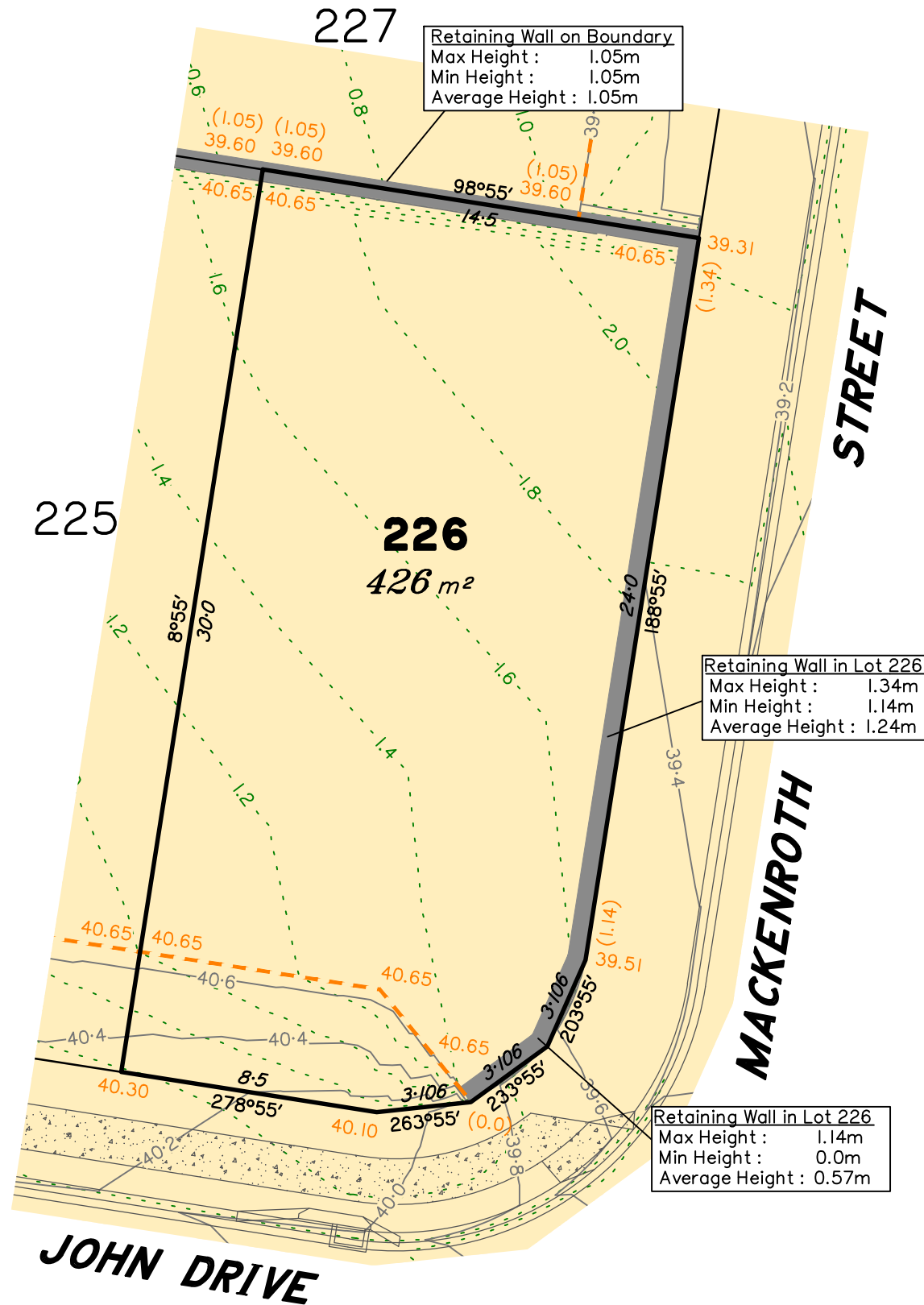
No.	by	Date	Chkd	Description
A	TBG	04/02/22	CU	Original Issue

SH saunders havill group
 Saunders Havill Group Pty Ltd ABN 24 144 972 949
 Brisbane • Springfield • Rockhampton
 head office 9 Thompson St Bowen Hills Q 4006
 phone 1300 123 5HG web www.saundershavill.com
 ■ surveying ■ town planning ■ urban design ■ environmental management ■ landscape architecture

This Disclosure Plan is prepared for the sole purpose of satisfying the Disclosure requirements of the Land Sales Act and SHOULD NOT be used for any other purpose, particularly As-constructed purposes. This information is compiled from Design plans only, unless otherwise stated, and therefore is subject to final survey and construction of operational works.

Disclosure Plan for Proposed Lot 225 on SP331510
 Described as part of Lot 5007 on SP327216
 Existing Title Reference: 51269779
 Locality of Collingwood Park (Ipswich City Council)

Level Datum: AHD der.
 Origin of Levels: PM203097
 RL of Origin: 45.557m
 Contour Interval: 0.2m
 Scale @A3 1: 200
 Dwg No. 6777 S 51 DP A_225



LEGEND

- Area of Cut
- Area of Fill
- Finished Surface Contours
- Depth of Fill Contours
- Retaining Wall (Visible height shown on lower side of wall)
- Proposed Earthworks Pad
- 43.25 Finished Design Surface Level
- Future Lot Boundary

Not all items in this legend may be relevant to the lot shown on this plan.

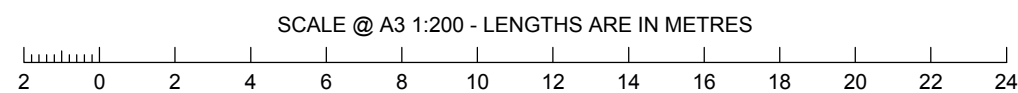
NOTES

This plan has been prepared from preliminary survey plan (SP331510) and engineering data provided on the 31/01/2022 by Peak Urban Pty Ltd.

Development approval has been received for this subdivision (change application 2558/2014/MAMC/D) from Ipswich City Council (17/09/2020). For updates to this approval, visit www.ipswich.qld.gov.au.

At the time of publication of the original issue of this plan, operational works approval for this lot has not yet been granted by Ipswich City Council.

All fill shall be placed and compacted in a controlled manner so that Level 1 level of responsibility may be achieved and certified as per AS3798-2007.



No.	by	Date	Chkd	Description
A	TBG	04/02/22	CU	Original Issue



Saunders Havill Group Pty Ltd ABN 24 144 972 949
 Brisbane • Springfield • Rockhampton
 head office 9 Thompson St Bowen Hills Q 4006
 phone 1300 123 SHG web www.saundershavill.com

■ surveying ■ town planning ■ urban design ■ environmental management ■ landscape architecture

This Disclosure Plan is prepared for the sole purpose of satisfying the Disclosure requirements of the Land Sales Act and SHOULD NOT be used for any other purpose, particularly As-constructed purposes. This information is compiled from Design plans only, unless otherwise stated, and therefore is subject to final survey and construction of operational works.

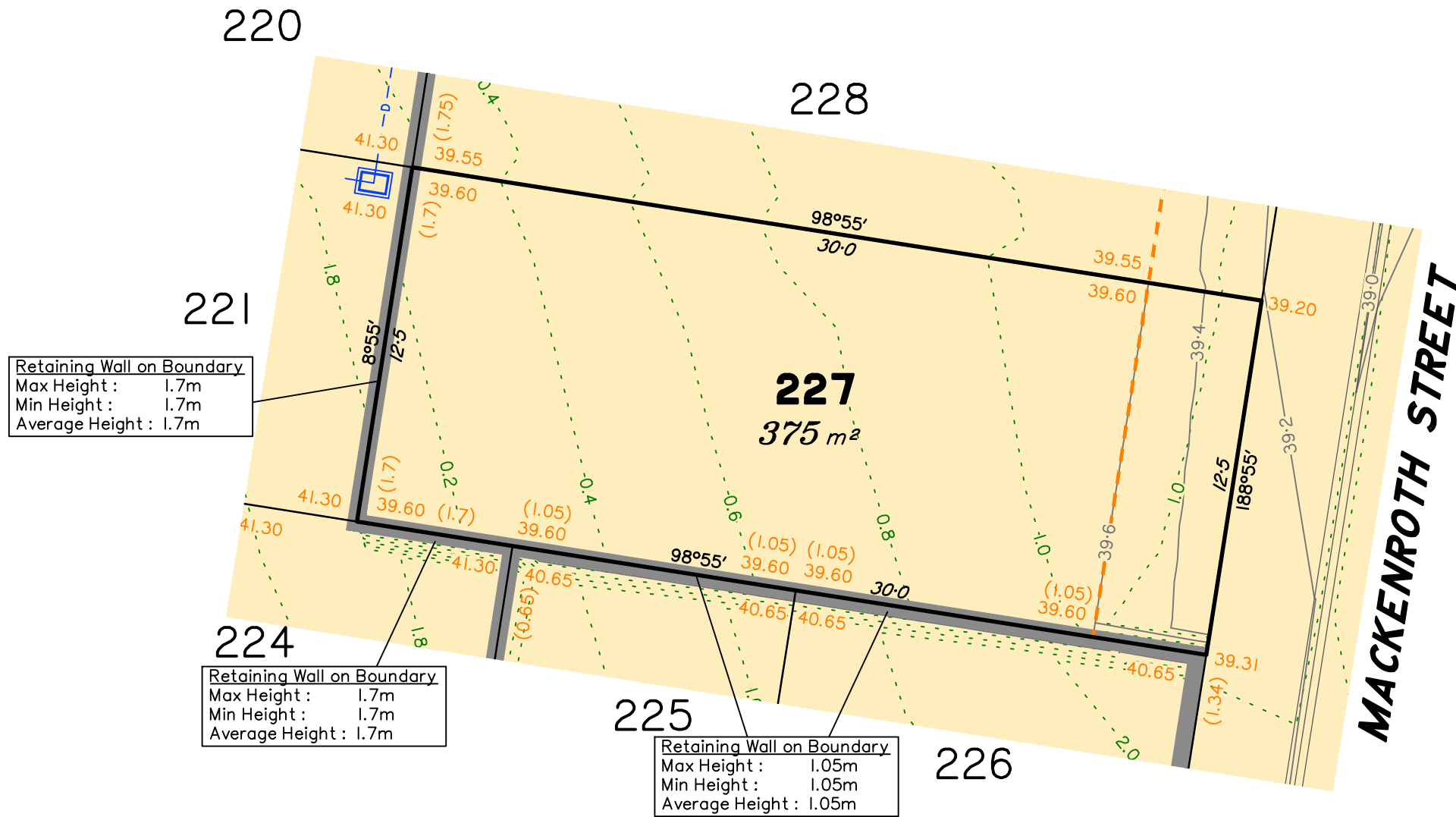
Disclosure Plan for Proposed Lot 226 on SP331510

Described as part of Lot 5007 on SP327216
 Existing Title Reference: 51269779

Locality of Collingwood Park (Ipswich City Council)

Level Datum: AHD der.
 Origin of Levels: PM203097
 RL of Origin: 45.557m
 Contour Interval: 0.2m

Scale @A3 1: 200
 Dwg No. 6777 S 51 DP A_226



LEGEND

- Area of Cut
- Area of Fill
- Finished Surface Contours
- Depth of Fill Contours
- Retaining Wall (Visible height shown on lower side of wall)
- Proposed Earthworks Pad
- 43.25 Finished Design Surface Level
- Future Lot Boundary

Not all items in this legend may be relevant to the lot shown on this plan.

NOTES

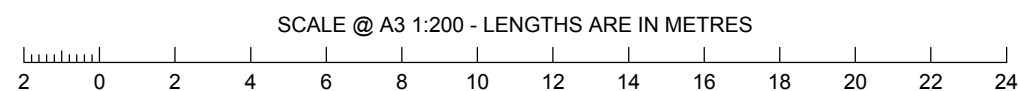
This plan has been prepared from preliminary survey plan (SP331510) and engineering data provided on the 31/01/2022 by Peak Urban Pty Ltd.

Development approval has been received for this subdivision (change application 2558/2014/MAMC/D) from Ipswich City Council (17/09/2020). For updates to this approval, visit www.ipswich.qld.gov.au.

At the time of publication of the original issue of this plan, operational works approval for this lot has not yet been granted by Ipswich City Council.

All fill shall be placed and compacted in a controlled manner so that Level 1 level of responsibility may be achieved and certified as per AS3798-2007.

No.	by	Date	Chkd	Description
A	TBG	04/02/22	CU	Original Issue



Saunders Havill Group Pty Ltd ABN 24 144 972 949
 Brisbane • Springfield • Rockhampton
 head office 9 Thompson St Bowen Hills Q 4006
 phone 1300 123 SHG web www.saundershavill.com

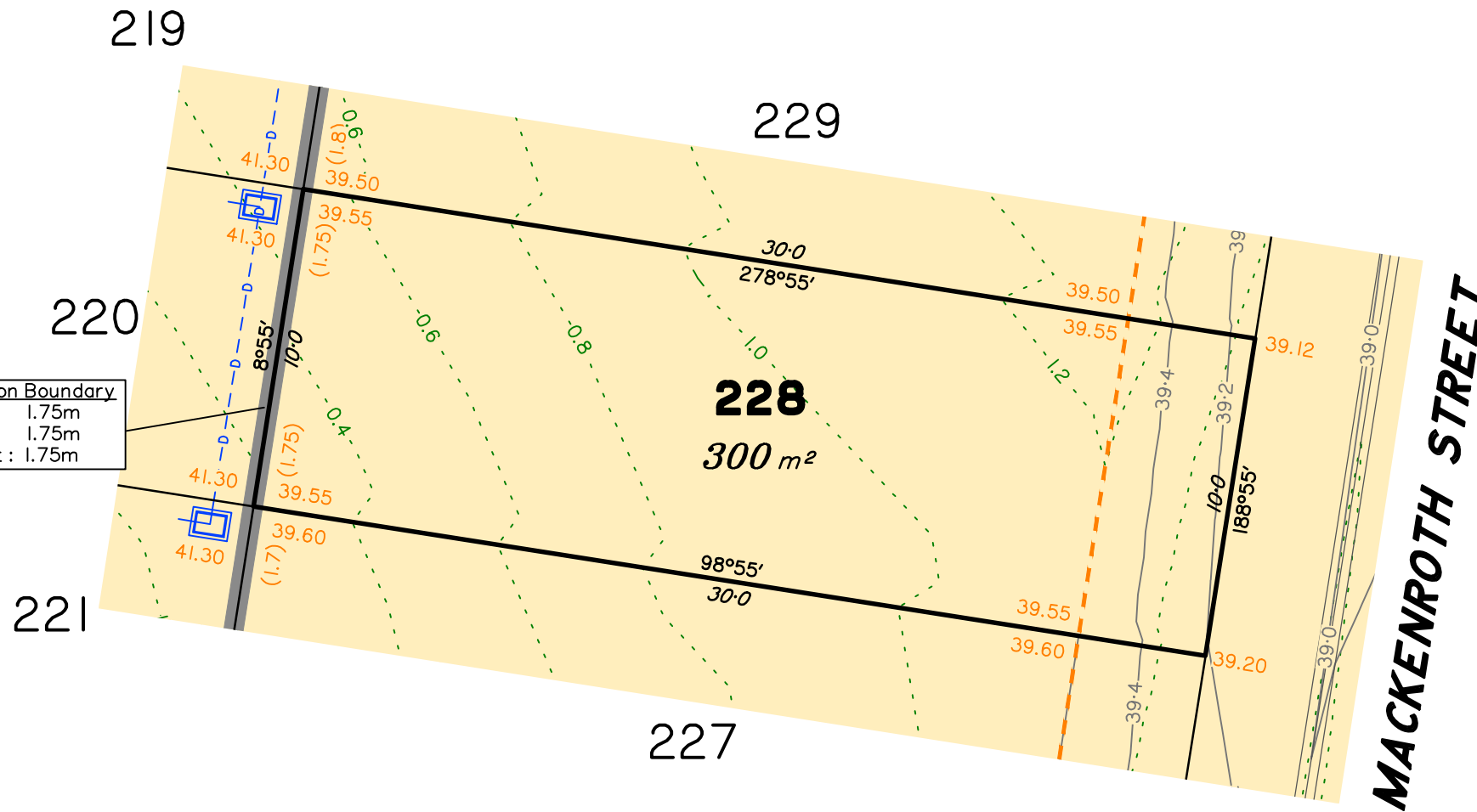
This Disclosure Plan is prepared for the sole purpose of satisfying the Disclosure requirements of the Land Sales Act and SHOULD NOT be used for any other purpose, particularly As-constructed purposes. This information is compiled from Design plans only, unless otherwise stated, and therefore is subject to final survey and construction of operational works.

Disclosure Plan for Proposed Lot 227 on SP331510

Described as part of Lot 5007 on SP327216
 Existing Title Reference: 51269779

Locality of Collingwood Park (Ipswich City Council)

Level Datum: AHD der.
 Origin of Levels: PM203097
 RL of Origin: 45.557m
 Contour Interval: 0.2m
 Scale @A3 1: 200
 Dwg No. 6777 S 51 DP A_227



Retaining Wall on Boundary
 Max Height : 1.75m
 Min Height : 1.75m
 Average Height : 1.75m

LEGEND

- Area of Cut
- Area of Fill
- Finished Surface Contours
- Depth of Fill Contours
- Retaining Wall (Visible height shown on lower side of wall)
- Proposed Earthworks Pad
- 43.25 Finished Design Surface Level
- Future Lot Boundary

Not all items in this legend may be relevant to the lot shown on this plan.

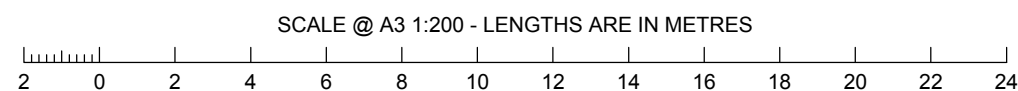
NOTES

This plan has been prepared from preliminary survey plan (SP331510) and engineering data provided on the 31/01/2022 by Peak Urban Pty Ltd.

Development approval has been received for this subdivision (change application 2558/2014/MAMC/D) from Ipswich City Council (17/09/2020). For updates to this approval, visit www.ipswich.qld.gov.au.

At the time of publication of the original issue of this plan, operational works approval for this lot has not yet been granted by Ipswich City Council.

All fill shall be placed and compacted in a controlled manner so that Level 1 level of responsibility may be achieved and certified as per AS3798-2007.



No.	by	Date	Chkd	Description
A	TBG	04/02/22	CU	Original Issue



Saunders Havill Group Pty Ltd ABN 24 144 972 949
 Brisbane Springfield Rockhampton
 head office 9 Thompson St Bowen Hills Q 4006
 phone 1300 123 SHG web www.saundershavill.com

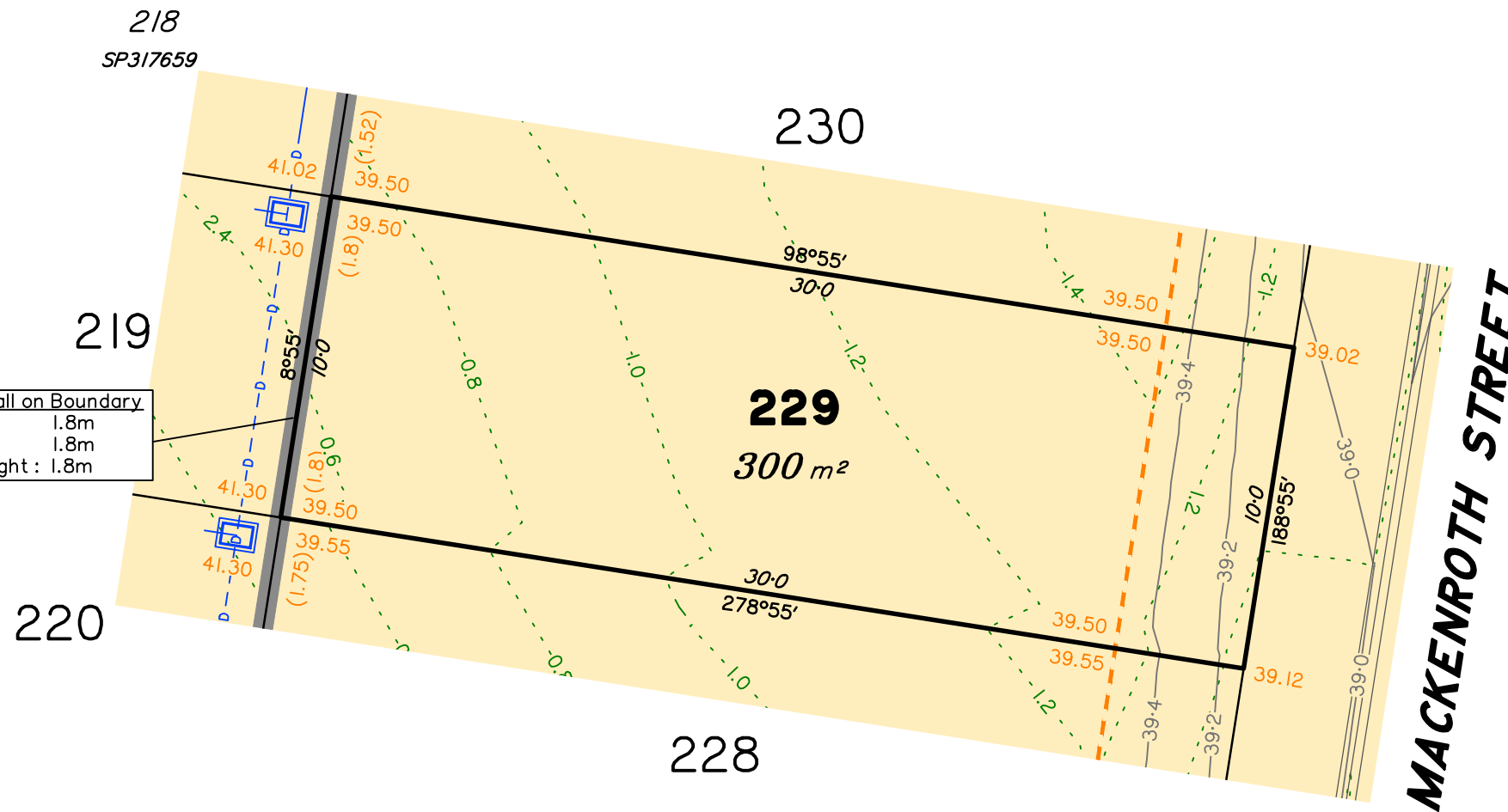
This Disclosure Plan is prepared for the sole purpose of satisfying the Disclosure requirements of the Land Sales Act and SHOULD NOT be used for any other purpose, particularly As-constructed purposes. This information is compiled from Design plans only, unless otherwise stated, and therefore is subject to final survey and construction of operational works.

Disclosure Plan for Proposed Lot 228 on SP331510

Described as part of Lot 5007 on SP327216
 Existing Title Reference: 51269779

Locality of Collingwood Park (Ipswich City Council)

Level Datum: AHD der.
 Origin of Levels: PM203097
 RL of Origin: 45.557m
 Contour Interval: 0.2m
 Scale @A3 1: 200
 Dwg No. 6777 S 51 DP A_228



Retaining Wall on Boundary
 Max Height : 1.8m
 Min Height : 1.8m
 Average Height : 1.8m

LEGEND

- Area of Cut
- Area of Fill
- Finished Surface Contours
- Depth of Fill Contours
- Retaining Wall (Visible height shown on lower side of wall)
- Proposed Earthworks Pad
- 43.25 Finished Design Surface Level
- Future Lot Boundary

Not all items in this legend may be relevant to the lot shown on this plan.

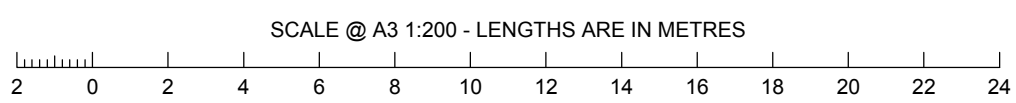
NOTES

This plan has been prepared from preliminary survey plan (SP331510) and engineering data provided on the 31/01/2022 by Peak Urban Pty Ltd.

Development approval has been received for this subdivision (change application 2558/2014/MAMC/D) from Ipswich City Council (17/09/2020). For updates to this approval, visit www.ipswich.qld.gov.au.

At the time of publication of the original issue of this plan, operational works approval for this lot has not yet been granted by Ipswich City Council.

All fill shall be placed and compacted in a controlled manner so that Level 1 level of responsibility may be achieved and certified as per AS3798-2007.



No.	by	Date	Chkd	Description
A	TBG	04/02/22	CU	Original Issue



Saunders Havill Group Pty Ltd ABN 24 144 972 949
 Brisbane • Springfield • Rockhampton
 head office 9 Thompson St Bowen Hills Q 4006
 phone 1300 123 SHG web www.saundershavill.com
 ■ surveying ■ town planning ■ urban design ■ environmental management ■ landscape architecture

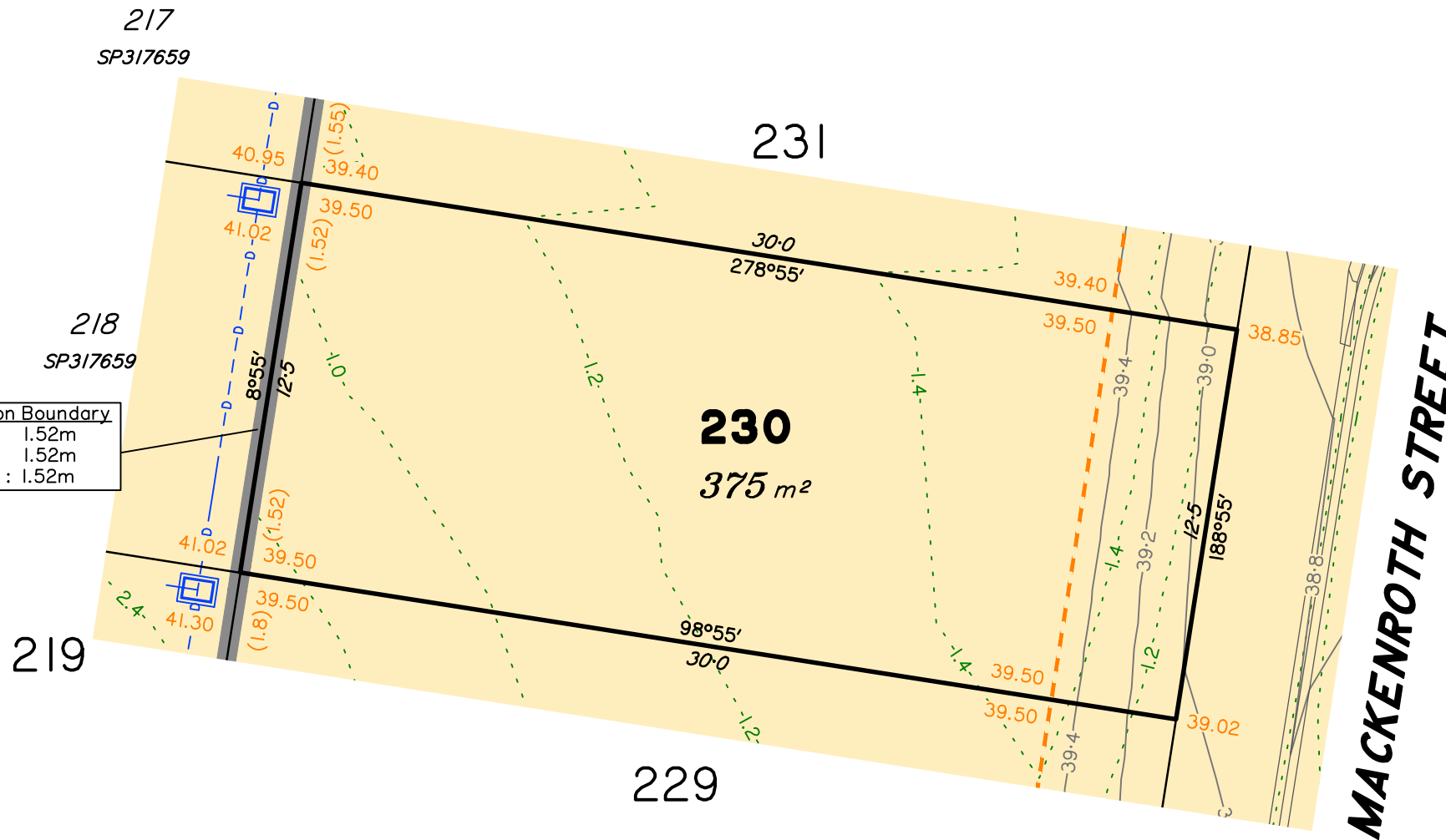
This Disclosure Plan is prepared for the sole purpose of satisfying the Disclosure requirements of the Land Sales Act and SHOULD NOT be used for any other purpose, particularly As-constructed purposes. This information is compiled from Design plans only, unless otherwise stated, and therefore is subject to final survey and construction of operational works.

Disclosure Plan for Proposed Lot 229 on SP331510

Described as part of Lot 5007 on SP327216
 Existing Title Reference: 51269779

Locality of Collingwood Park (Ipswich City Council)

Level Datum: AHD der.
 Origin of Levels: PM203097
 RL of Origin: 45.557m
 Contour Interval: 0.2m
 Scale @A3 1: 200
 Dwg No. 6777 S 51 DP A_229



Retaining Wall on Boundary
 Max Height : 1.52m
 Min Height : 1.52m
 Average Height : 1.52m

LEGEND

- Area of Cut
- Area of Fill
- Finished Surface Contours
- Depth of Fill Contours
- Retaining Wall
(1.0) (Visible height shown on lower side of wall)
- Proposed Earthworks Pad
- 43.25 Finished Design Surface Level
- Future Lot Boundary

Not all items in this legend may be relevant to the lot shown on this plan.

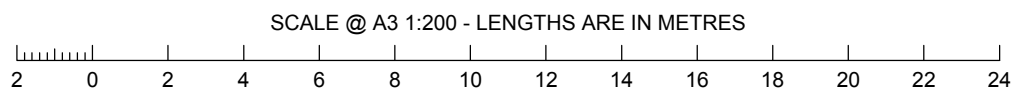
NOTES

This plan has been prepared from preliminary survey plan (SP331510) and engineering data provided on the 31/01/2022 by Peak Urban Pty Ltd.

Development approval has been received for this subdivision (change application 2558/2014/MAMC/D) from Ipswich City Council (17/09/2020). For updates to this approval, visit www.ipswich.qld.gov.au.

At the time of publication of the original issue of this plan, operational works approval for this lot has not yet been granted by Ipswich City Council.

All fill shall be placed and compacted in a controlled manner so that Level 1 level of responsibility may be achieved and certified as per AS3798-2007.



No.	by	Date	Chkd	Description
A	TBG	04/02/22	CU	Original Issue



Saunders Havill Group Pty Ltd ABN 24 144 972 949
 Brisbane • Springfield • Rockhampton
 head office 9 Thompson St Bowen Hills Q 4006
 phone 1300 123 SHG web www.saundershavill.com
 ■ surveying ■ town planning ■ urban design ■ environmental management ■ landscape architecture

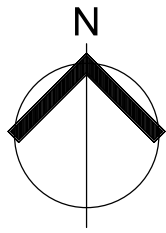
This Disclosure Plan is prepared for the sole purpose of satisfying the Disclosure requirements of the Land Sales Act and SHOULD NOT be used for any other purpose, particularly As-constructed purposes. This information is compiled from Design plans only, unless otherwise stated, and therefore is subject to final survey and construction of operational works.

Disclosure Plan for Proposed Lot 230 on SP331510

Described as part of Lot 5007 on SP327216
 Existing Title Reference: 51269779

Locality of Collingwood Park (Ipswich City Council)

Level Datum: AHD der.
 Origin of Levels: PM203097
 RL of Origin: 45.557m
 Contour Interval: 0.2m
 Scale @A3 1: 200
 Dwg No. 6777 S 51 DP A_230



LEGEND

- Area of Cut
- Area of Fill
- Finished Surface Contours
- Depth of Fill Contours
- Retaining Wall
(1.0) (Visible height shown on lower side of wall)
- Proposed Earthworks Pad
- 43.25 Finished Design Surface Level
- Future Lot Boundary

Not all items in this legend may be relevant to the lot shown on this plan.

NOTES

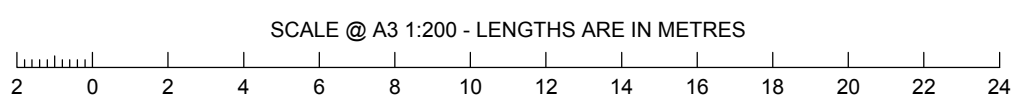
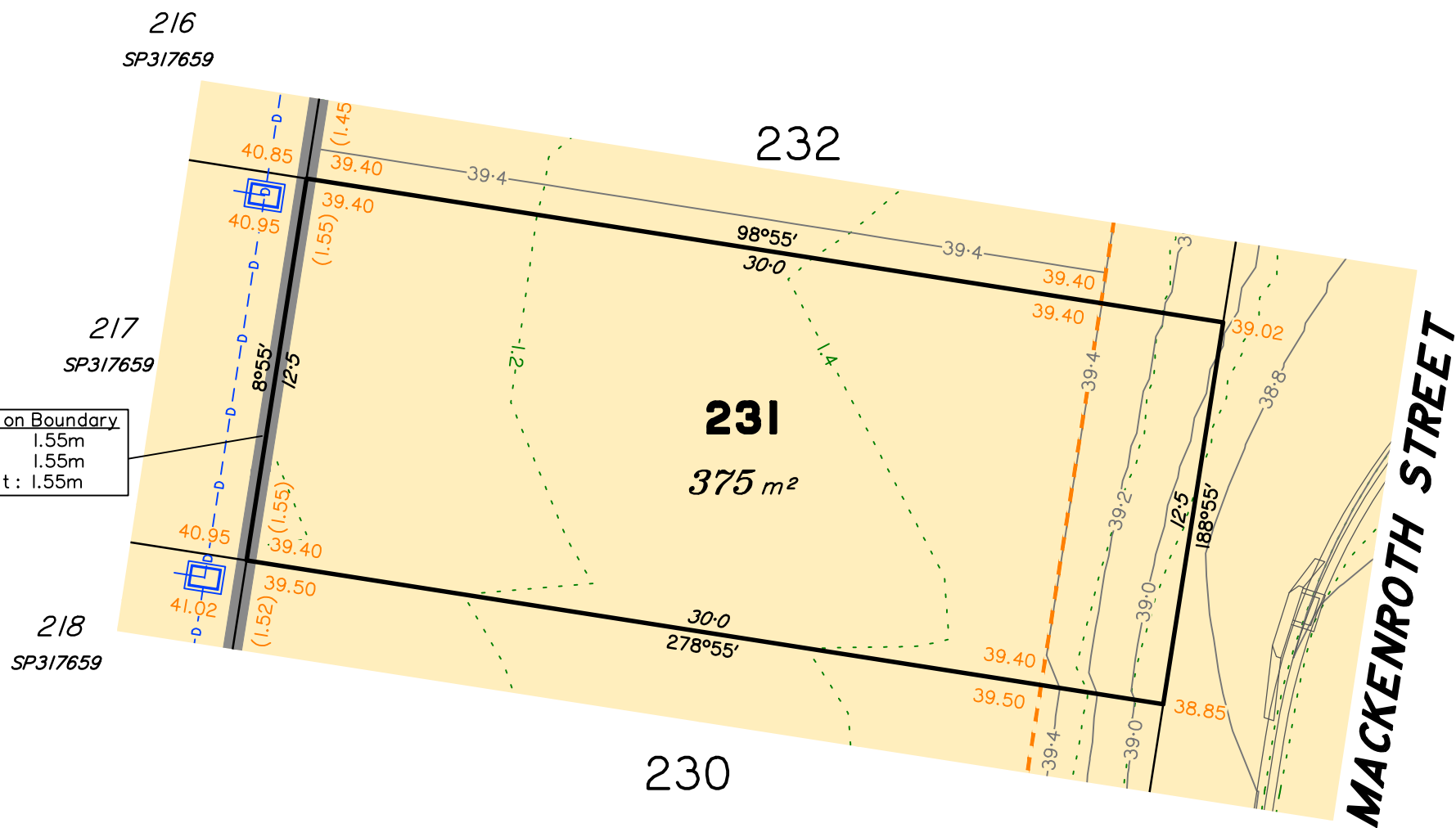
This plan has been prepared from preliminary survey plan (SP331510) and engineering data provided on the 31/01/2022 by Peak Urban Pty Ltd.

Development approval has been received for this subdivision (change application 2558/2014/MAMC/D) from Ipswich City Council (17/09/2020). For updates to this approval, visit www.ipswich.qld.gov.au.

At the time of publication of the original issue of this plan, operational works approval for this lot has not yet been granted by Ipswich City Council.

All fill shall be placed and compacted in a controlled manner so that Level 1 level of responsibility may be achieved and certified as per AS3798-2007.

Retaining Wall on Boundary
 Max Height : 1.55m
 Min Height : 1.55m
 Average Height : 1.55m



No.	by	Date	Chkd	Description
A	TBG	04/02/22	CU	Original Issue

SH saunders havill group
 Saunders Havill Group Pty Ltd ABN 24 144 972 949
 Brisbane • Springfield • Rockhampton
 head office 9 Thompson St Bowen Hills Q 4006
 phone 1300 123 SHG web www.saundershavill.com
 • surveying • town planning • urban design • environmental management • landscape architecture

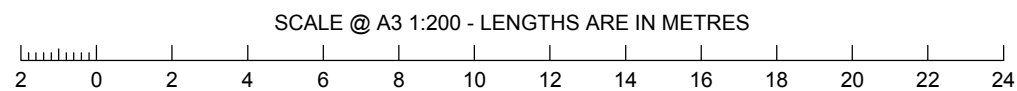
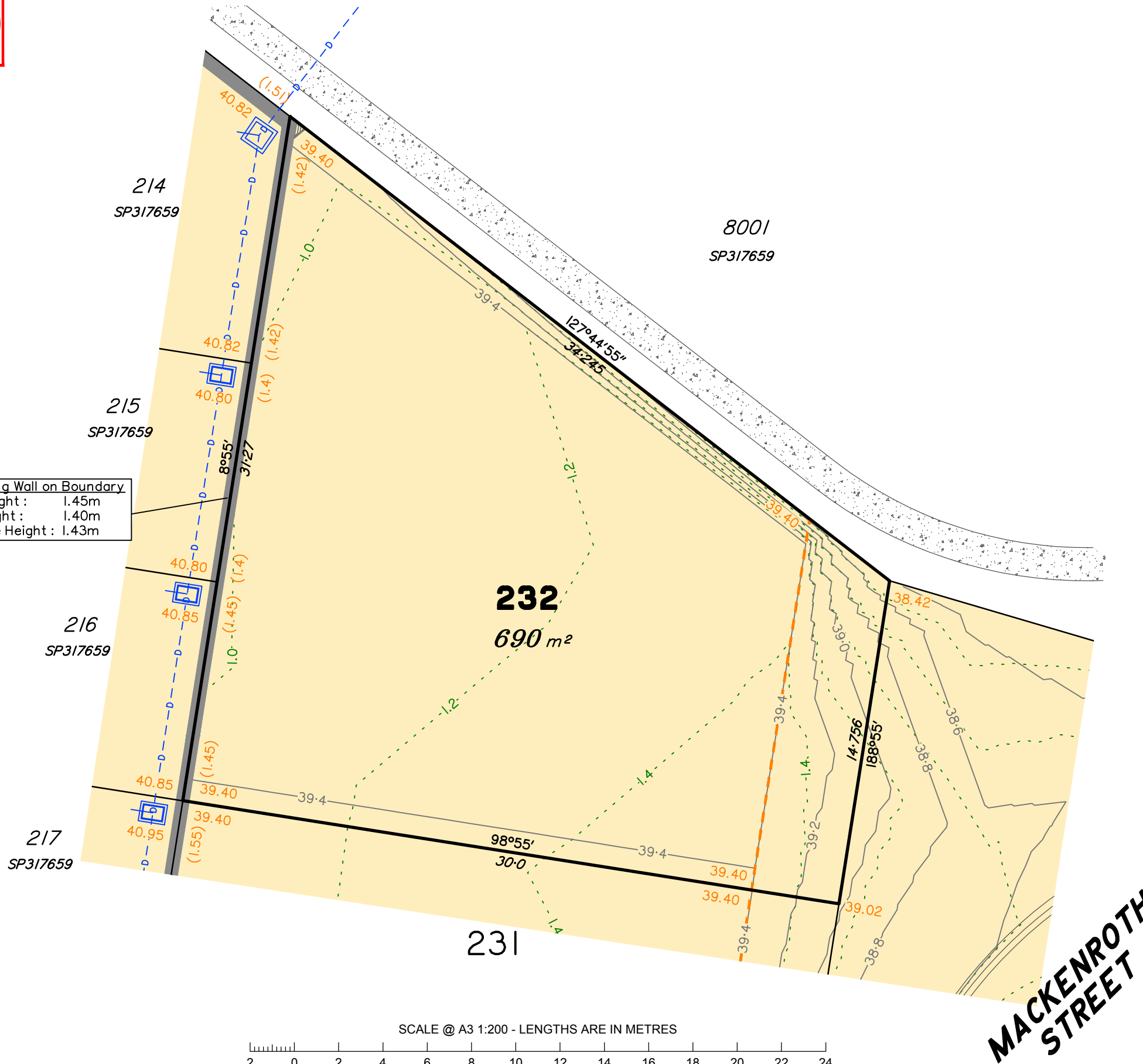
This Disclosure Plan is prepared for the sole purpose of satisfying the Disclosure requirements of the Land Sales Act and SHOULD NOT be used for any other purpose, particularly As-constructed purposes. This information is compiled from Design plans only, unless otherwise stated, and therefore is subject to final survey and construction of operational works.

Disclosure Plan for Proposed Lot 231 on SP331510
 Described as part of Lot 5007 on SP327216
 Existing Title Reference: 51269779
 Locality of Collingwood Park (Ipswich City Council)

Level Datum: AHD der.
 Origin of Levels: PM203097
 RL of Origin: 45.557m
 Contour Interval: 0.2m
 Scale @A3 1: 200
 Dwg No. 6777 S 51 DP A_231



Retaining Wall on Boundary
 Max Height : 1.45m
 Min Height : 1.40m
 Average Height : 1.43m



LEGEND

- Area of Cut
- Area of Fill
- Finished Surface Contours
- Depth of Fill Contours
- Retaining Wall (Visible height shown on lower side of wall)
- Proposed Earthworks Pad
- 43.25 Finished Design Surface Level
- Future Lot Boundary

Not all items in this legend may be relevant to the lot shown on this plan.

NOTES

This plan has been prepared from preliminary survey plan (SP331510) and engineering data provided on the 31/01/2022 by Peak Urban Pty Ltd.

Development approval has been received for this subdivision (change application 2558/2014/MAMC/D) from Ipswich City Council (17/09/2020). For updates to this approval, visit www.ipswich.qld.gov.au.

At the time of publication of the original issue of this plan, operational works approval for this lot has not yet been granted by Ipswich City Council.

All fill shall be placed and compacted in a controlled manner so that Level 1 level of responsibility may be achieved and certified as per AS3798-2007.

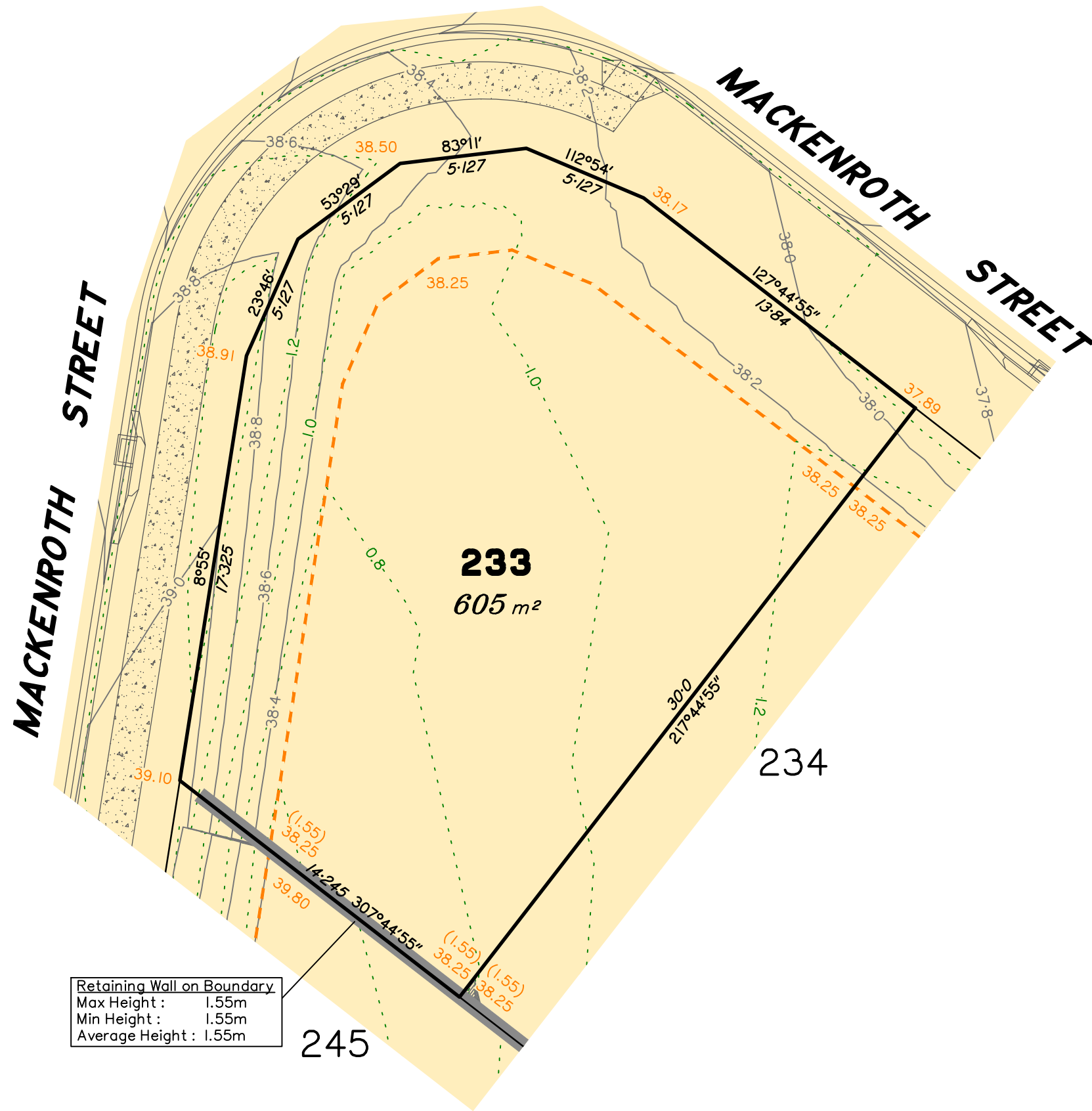
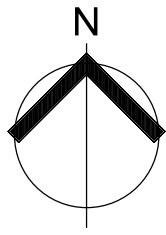
No.	by	Date	Chkd	Description
A	TBG	04/02/22	CU	Original Issue

SH saunders havill group
 Saunders Havill Group Pty Ltd ABN 24 144 972 949
 Brisbane • Springfield • Rockhampton
 head office 9 Thompson St Bowen Hills Q 4006
 phone 1300 123 SHG web www.saundershavill.com
 ■ surveying ■ town planning ■ urban design ■ environmental management ■ landscape architecture

This Disclosure Plan is prepared for the sole purpose of satisfying the Disclosure requirements of the Land Sales Act and SHOULD NOT be used for any other purpose, particularly As-constructed purposes. This information is compiled from Design plans only, unless otherwise stated, and therefore is subject to final survey and construction of operational works.

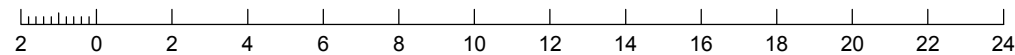
Disclosure Plan for Proposed Lot 232 on SP331510
 Described as part of Lot 5007 on SP327216
 Existing Title Reference: 51269779
 Locality of Collingwood Park (Ipswich City Council)

Level Datum: AHD der.
 Origin of Levels: PM203097
 RL of Origin: 45.557m
 Contour Interval: 0.2m
 Scale @A3 1: 200
 Dwg No. 6777 S 51 DP A_232



Retaining Wall on Boundary
 Max Height : 1.55m
 Min Height : 1.55m
 Average Height : 1.55m

SCALE @ A3 1:200 - LENGTHS ARE IN METRES



LEGEND

- Area of Cut
- Area of Fill
- Finished Surface Contours
- Depth of Fill Contours
- Retaining Wall
(1.0) (Visible height shown on lower side of wall)
- Proposed Earthworks Pad
- 43.25 Finished Design Surface Level
- Future Lot Boundary

Not all items in this legend may be relevant to the lot shown on this plan.

NOTES

This plan has been prepared from preliminary survey plan (SP331510) and engineering data provided on the 31/01/2022 by Peak Urban Pty Ltd.

Development approval has been received for this subdivision (change application 2558/2014/MAMC/D) from Ipswich City Council (17/09/2020). For updates to this approval, visit www.ipswich.qld.gov.au.

At the time of publication of the original issue of this plan, operational works approval for this lot has not yet been granted by Ipswich City Council.

All fill shall be placed and compacted in a controlled manner so that Level 1 level of responsibility may be achieved and certified as per AS3798-2007.

No.	by	Date	Chkd	Description
A	TBG	04/02/22	CU	Original Issue



Saunders Havill Group Pty Ltd ABN 24 144 972 949
 Brisbane • Springfield • Rockhampton
 head office 9 Thompson St Bowen Hills Q 4006
 phone 1300 123 SHG web www.saundershavill.com

■ surveying ■ town planning ■ urban design ■ environmental management ■ landscape architecture

This Disclosure Plan is prepared for the sole purpose of satisfying the Disclosure requirements of the Land Sales Act and SHOULD NOT be used for any other purpose, particularly As-constructed purposes. This information is compiled from Design plans only, unless otherwise stated, and therefore is subject to final survey and construction of operational works.

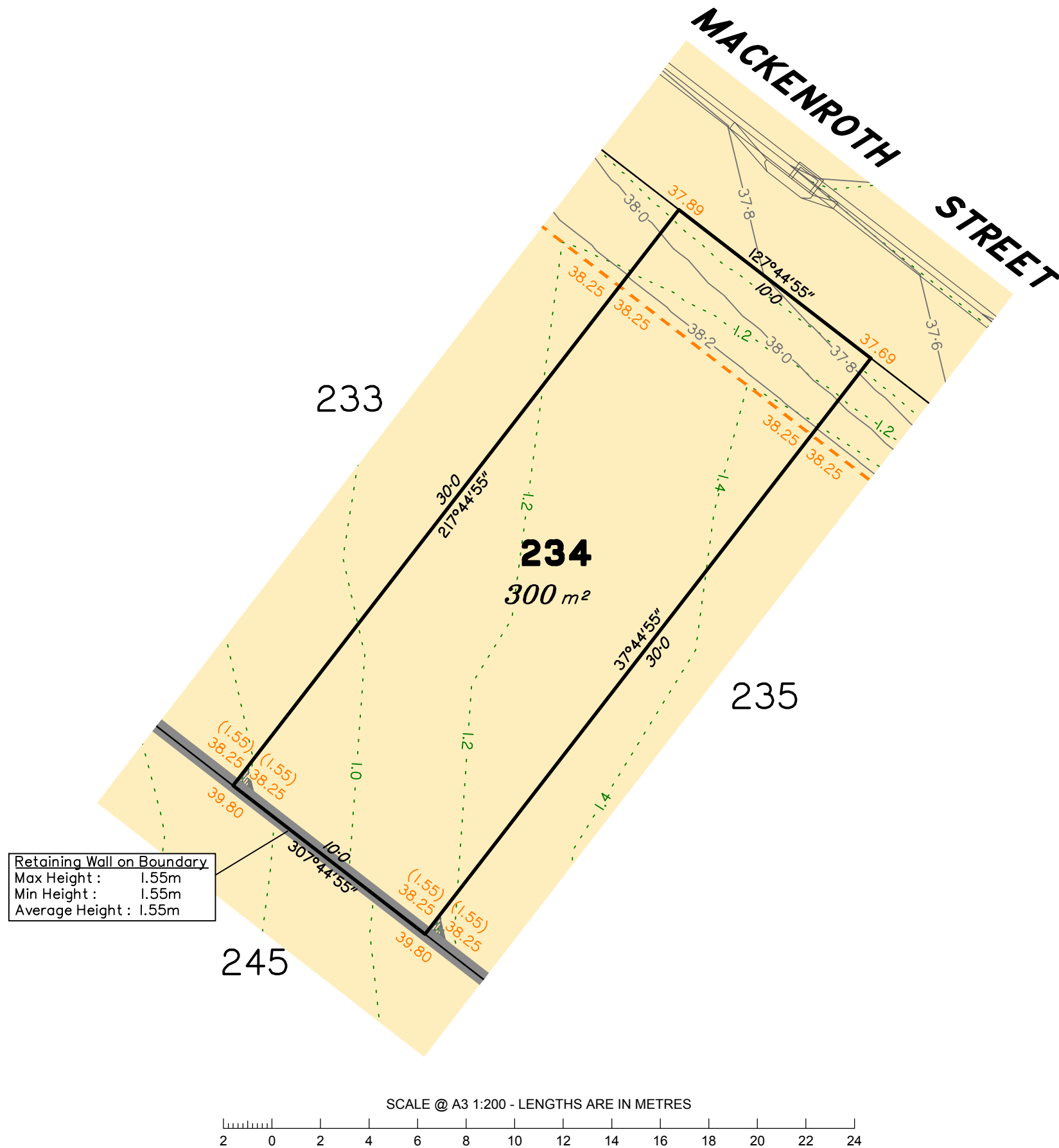
Disclosure Plan for Proposed Lot 233 on SP331510

Described as part of Lot 5007 on SP327216
 Existing Title Reference: 51269779

Locality of Collingwood Park (Ipswich City Council)

Level Datum: AHD der.
 Origin of Levels: PM203097
 RL of Origin: 45.557m
 Contour Interval: 0.2m

Scale @A3 1: 200
 Dwg No. 6777 S 51 DP A_233



Retaining Wall on Boundary
 Max Height : 1.55m
 Min Height : 1.55m
 Average Height : 1.55m

LEGEND

- Area of Cut
- Area of Fill
- Finished Surface Contours
- Depth of Fill Contours
- Retaining Wall
(1.0) (Visible height shown on lower side of wall)
- Proposed Earthworks Pad
- 43.25 Finished Design Surface Level
- Future Lot Boundary

Not all items in this legend may be relevant to the lot shown on this plan.

NOTES

This plan has been prepared from preliminary survey plan (SP331510) and engineering data provided on the 31/01/2022 by Peak Urban Pty Ltd.

Development approval has been received for this subdivision (change application 2558/2014/MAMC/D) from Ipswich City Council (17/09/2020). For updates to this approval, visit www.ipswich.qld.gov.au.

At the time of publication of the original issue of this plan, operational works approval for this lot has not yet been granted by Ipswich City Council.

All fill shall be placed and compacted in a controlled manner so that Level 1 level of responsibility may be achieved and certified as per AS3798-2007.

No.	by	Date	Chkd	Description
A	TBG	04/02/22	CU	Original Issue



Saunders Havill Group Pty Ltd ABN 24 144 972 949
 Brisbane • Springfield • Rockhampton
 head office 9 Thompson St Bowen Hills Q 4006
 phone 1300 123 5HG web www.saundershavill.com

■ surveying ■ town planning ■ urban design ■ environmental management ■ landscape architecture

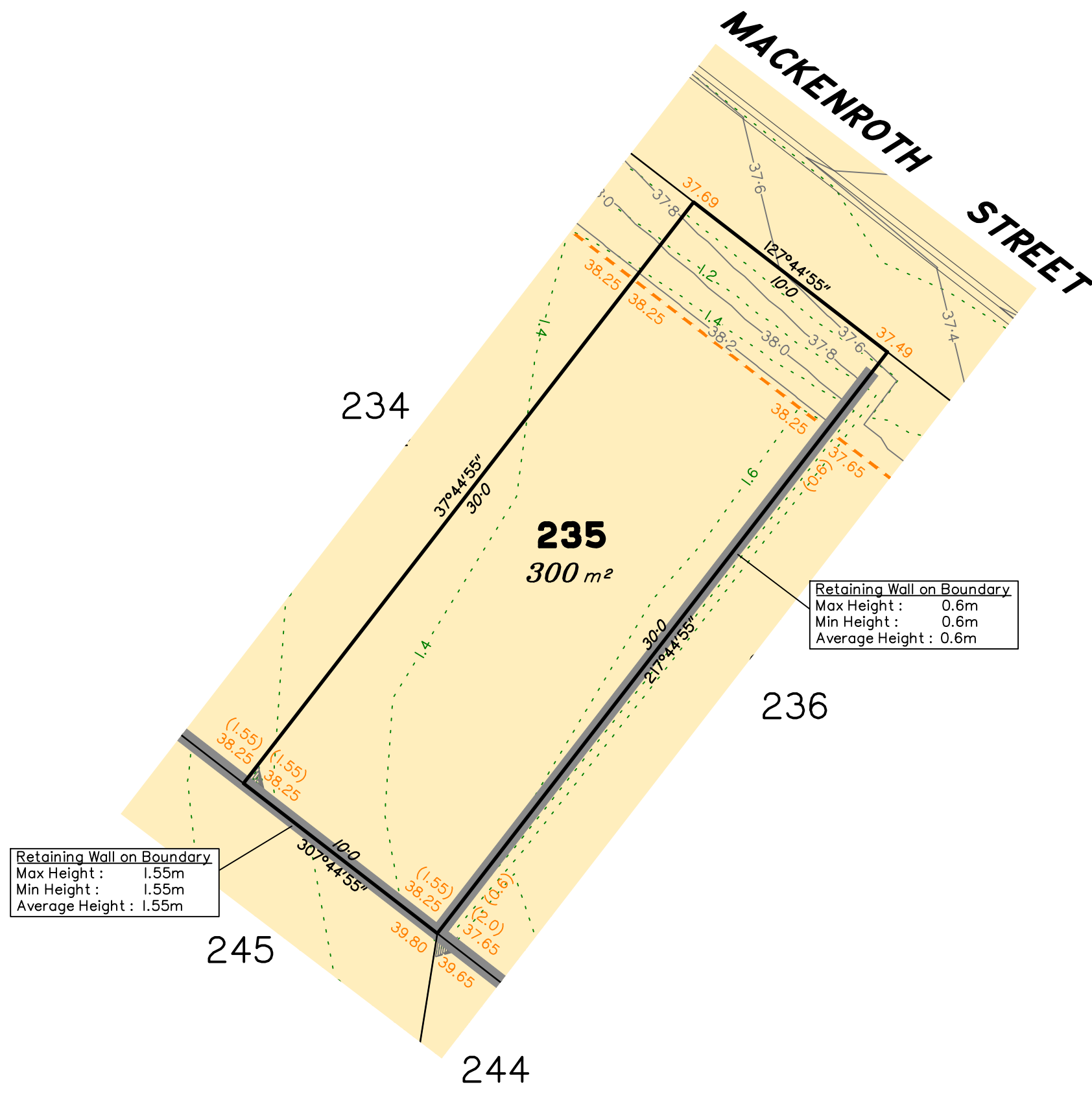
This Disclosure Plan is prepared for the sole purpose of satisfying the Disclosure requirements of the Land Sales Act and SHOULD NOT be used for any other purpose, particularly As-constructed purposes. This information is compiled from Design plans only, unless otherwise stated, and therefore is subject to final survey and construction of operational works.

Disclosure Plan for Proposed Lot 234 on SP331510

Described as part of Lot 5007 on SP327216
 Existing Title Reference: 51269779

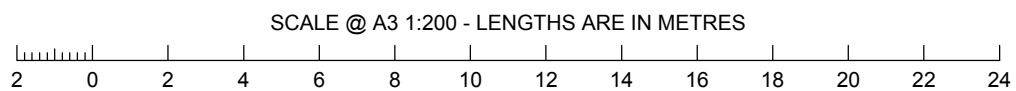
Locality of Collingwood Park (Ipswich City Council)

Level Datum: AHD der.
 Origin of Levels: PM203097
 RL of Origin: 45.557m
 Contour Interval: 0.2m
 Scale @A3 1: 200
 Dwg No. 6777 S 51 DP A_234



Retaining Wall on Boundary
 Max Height : 1.55m
 Min Height : 1.55m
 Average Height : 1.55m

Retaining Wall on Boundary
 Max Height : 0.6m
 Min Height : 0.6m
 Average Height : 0.6m



LEGEND

- Area of Cut
- Area of Fill
- Finished Surface Contours
- Depth of Fill Contours
- Retaining Wall
(1.0) (Visible height shown on lower side of wall)
- Proposed Earthworks Pad
- 43.25 Finished Design Surface Level
- Future Lot Boundary

Not all items in this legend may be relevant to the lot shown on this plan.

NOTES

This plan has been prepared from preliminary survey plan (SP331510) and engineering data provided on the 31/01/2022 by Peak Urban Pty Ltd.

Development approval has been received for this subdivision (change application 2558/2014/MAMC/D) from Ipswich City Council (17/09/2020). For updates to this approval, visit www.ipswich.qld.gov.au.

At the time of publication of the original issue of this plan, operational works approval for this lot has not yet been granted by Ipswich City Council.

All fill shall be placed and compacted in a controlled manner so that Level 1 level of responsibility may be achieved and certified as per AS3798-2007.

No.	by	Date	Chkd	Description
A	TBG	04/02/22	CU	Original Issue

SH saunders havill group

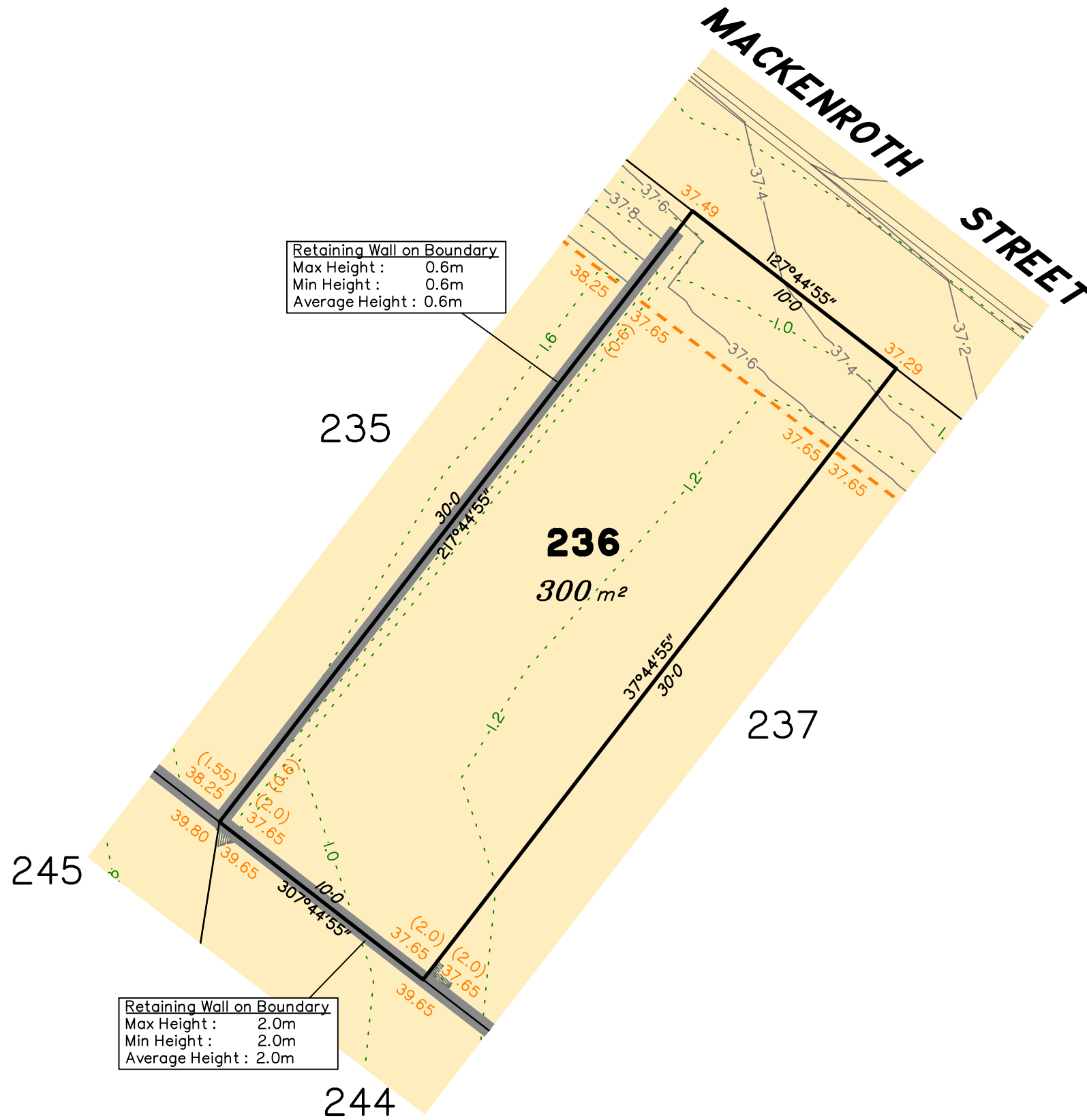
Saunders Havill Group Pty Ltd ABN 24 144 972 949
 Brisbane • Springfield • Rockhampton
 head office 9 Thompson St Bowen Hills Q 4006
 phone 1300 123 5HG web www.saundershavill.com

■ surveying ■ town planning ■ urban design ■ environmental management ■ landscape architecture

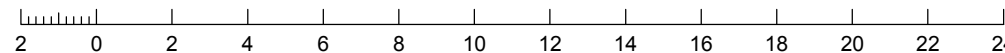
This Disclosure Plan is prepared for the sole purpose of satisfying the Disclosure requirements of the Land Sales Act and SHOULD NOT be used for any other purpose, particularly As-constructed purposes. This information is compiled from Design plans only, unless otherwise stated, and therefore is subject to final survey and construction of operational works.

Disclosure Plan for Proposed Lot 235 on SP331510
 Described as part of Lot 5007 on SP327216
 Existing Title Reference: 51269779
 Locality of Collingwood Park (Ipswich City Council)

Level Datum: AHD der.
 Origin of Levels: PM203097
 RL of Origin: 45.557m
 Contour Interval: 0.2m
 Scale @A3 1: 200
 Dwg No. 6777 S 51 DP A_235



SCALE @ A3 1:200 - LENGTHS ARE IN METRES



LEGEND

- Area of Cut
- Area of Fill
- Finished Surface Contours
- Depth of Fill Contours
- Retaining Wall (Visible height shown on lower side of wall)
- Proposed Earthworks Pad
- 43.25 Finished Design Surface Level
- Future Lot Boundary

Not all items in this legend may be relevant to the lot shown on this plan.

NOTES

This plan has been prepared from preliminary survey plan (SP331510) and engineering data provided on the 31/01/2022 by Peak Urban Pty Ltd.

Development approval has been received for this subdivision (change application 2558/2014/MAMC/D) from Ipswich City Council (17/09/2020). For updates to this approval, visit www.ipswich.qld.gov.au.

At the time of publication of the original issue of this plan, operational works approval for this lot has not yet been granted by Ipswich City Council.

All fill shall be placed and compacted in a controlled manner so that Level 1 level of responsibility may be achieved and certified as per AS3798-2007.

No.	by	Date	Chkd	Description
A	TBG	04/02/22	CU	Original Issue



Saunders Havill Group Pty Ltd ABN 24 144 972 949
 Brisbane • Springfield • Rockhampton
 head office 9 Thompson St Bowen Hills Q 4006
 phone 1300 123 SHG web www.saundershavill.com

■ surveying ■ town planning ■ urban design ■ environmental management ■ landscape architecture

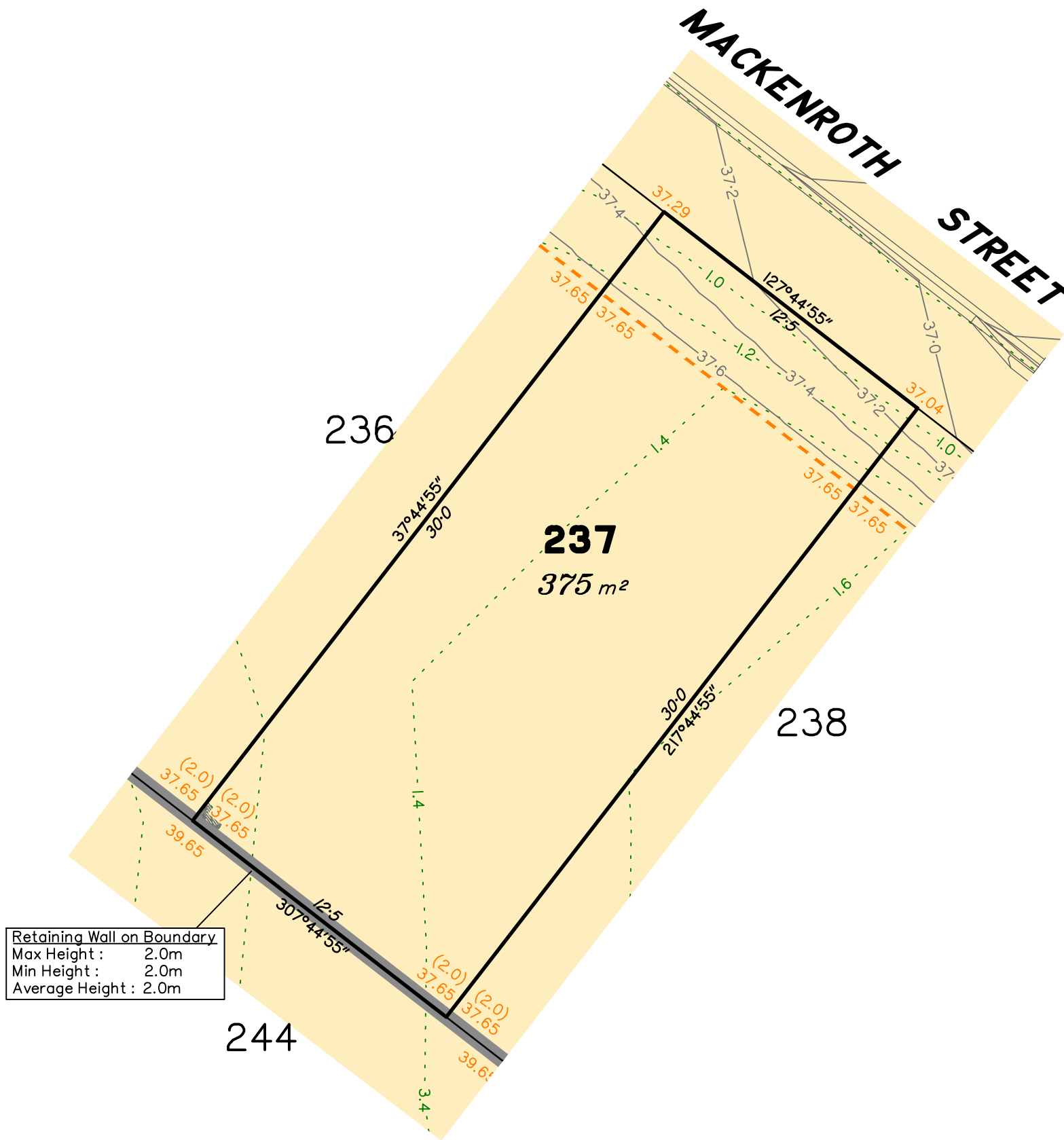
This Disclosure Plan is prepared for the sole purpose of satisfying the Disclosure requirements of the Land Sales Act and SHOULD NOT be used for any other purpose, particularly As-constructed purposes. This information is compiled from Design plans only, unless otherwise stated, and therefore is subject to final survey and construction of operational works.

Disclosure Plan for Proposed Lot 236 on SP331510

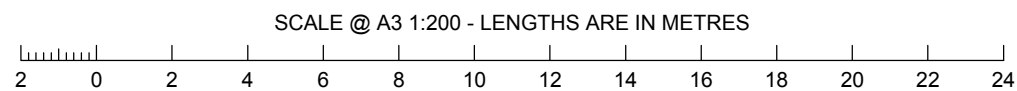
Described as part of Lot 5007 on SP327216
 Existing Title Reference: 51269779

Locality of Collingwood Park (Ipswich City Council)

Level Datum: AHD der.
 Origin of Levels: PM203097
 RL of Origin: 45.557m
 Contour Interval: 0.2m
 Scale @A3 1: 200
 Dwg No. 6777 S 51 DP A_236



Retaining Wall on Boundary
 Max Height : 2.0m
 Min Height : 2.0m
 Average Height : 2.0m



LEGEND

- Area of Cut
- Area of Fill
- Finished Surface Contours
- Depth of Fill Contours
- Retaining Wall (Visible height shown on lower side of wall)
- Proposed Earthworks Pad
- 43.25 Finished Design Surface Level
- Future Lot Boundary

Not all items in this legend may be relevant to the lot shown on this plan.

NOTES

This plan has been prepared from preliminary survey plan (SP331510) and engineering data provided on the 31/01/2022 by Peak Urban Pty Ltd.

Development approval has been received for this subdivision (change application 2558/2014/MAMC/D) from Ipswich City Council (17/09/2020). For updates to this approval, visit www.ipswich.qld.gov.au.

At the time of publication of the original issue of this plan, operational works approval for this lot has not yet been granted by Ipswich City Council.

All fill shall be placed and compacted in a controlled manner so that Level 1 level of responsibility may be achieved and certified as per AS3798-2007.

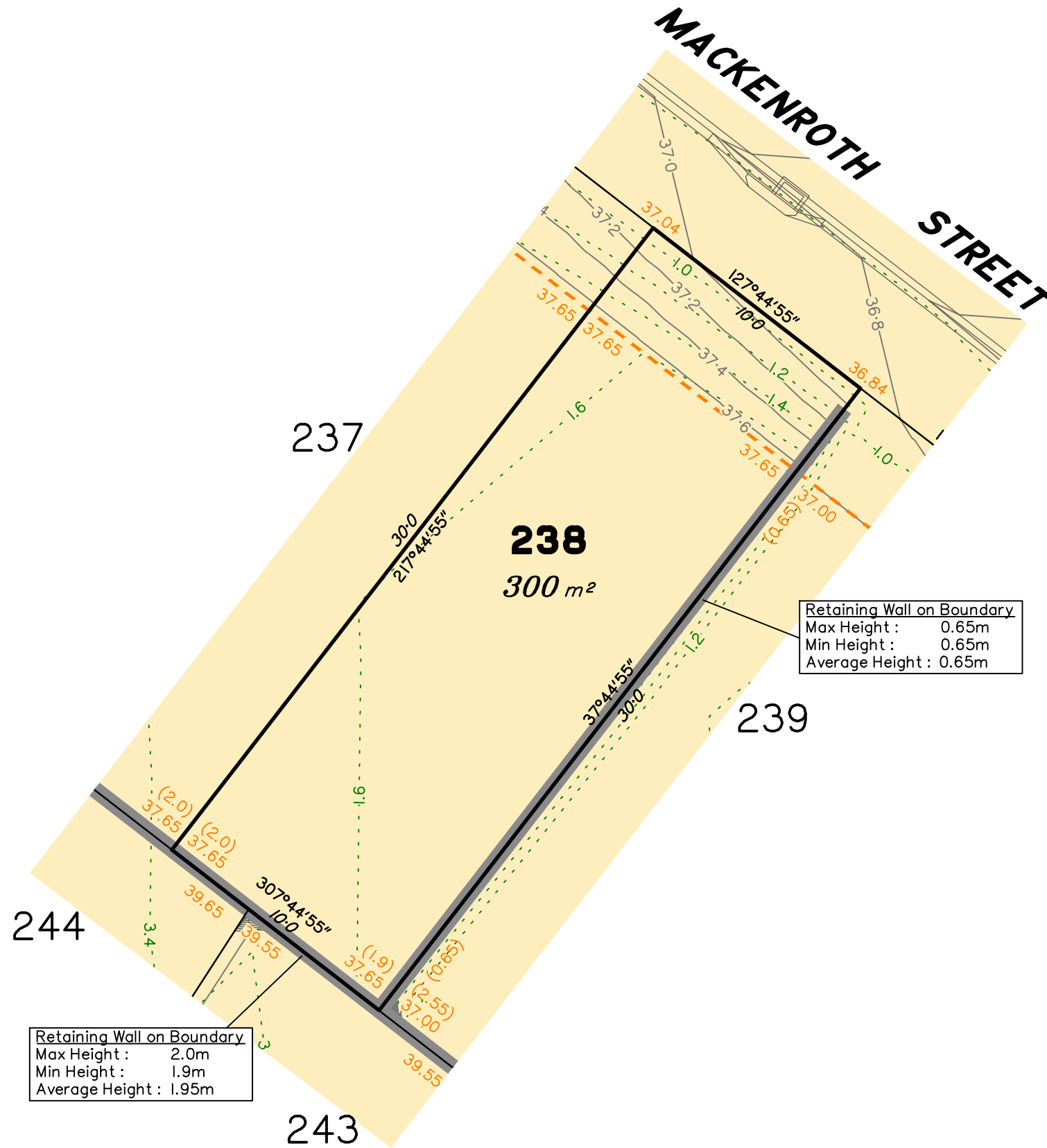
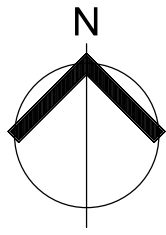
No.	by	Date	Chkd	Description
A	TBG	04/02/22	CU	Original Issue

SH saunders havill group
 Saunders Havill Group Pty Ltd ABN 24 144 972 949
 Brisbane • Springfield • Rockhampton
 head office 9 Thompson St Bowen Hills Q 4006
 phone 1300 123 5HG web www.saundershavill.com
 ■ surveying ■ town planning ■ urban design ■ environmental management ■ landscape architecture

This Disclosure Plan is prepared for the sole purpose of satisfying the Disclosure requirements of the Land Sales Act and SHOULD NOT be used for any other purpose, particularly As-constructed purposes. This information is compiled from Design plans only, unless otherwise stated, and therefore is subject to final survey and construction of operational works.

Disclosure Plan for Proposed Lot 237 on SP331510
 Described as part of Lot 5007 on SP327216
 Existing Title Reference: 51269779
 Locality of Collingwood Park (Ipswich City Council)

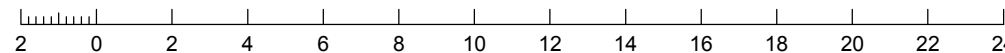
Level Datum: AHD der.
 Origin of Levels: PM203097
 RL of Origin: 45.557m
 Contour Interval: 0.2m
 Scale @A3 1: 200
 Dwg No. 6777 S 51 DP A_237



Retaining Wall on Boundary
 Max Height : 0.65m
 Min Height : 0.65m
 Average Height : 0.65m

Retaining Wall on Boundary
 Max Height : 2.0m
 Min Height : 1.9m
 Average Height : 1.95m

SCALE @ A3 1:200 - LENGTHS ARE IN METRES



LEGEND

- Area of Cut
- Area of Fill
- Finished Surface Contours
- Depth of Fill Contours
- Retaining Wall (Visible height shown on lower side of wall)
- Proposed Earthworks Pad
- 43.25 Finished Design Surface Level
- Future Lot Boundary

Not all items in this legend may be relevant to the lot shown on this plan.

NOTES

This plan has been prepared from preliminary survey plan (SP331510) and engineering data provided on the 31/01/2022 by Peak Urban Pty Ltd.

Development approval has been received for this subdivision (change application 2558/2014/MAMC/D) from Ipswich City Council (17/09/2020). For updates to this approval, visit www.ipswich.qld.gov.au.

At the time of publication of the original issue of this plan, operational works approval for this lot has not yet been granted by Ipswich City Council.

All fill shall be placed and compacted in a controlled manner so that Level 1 level of responsibility may be achieved and certified as per AS3798-2007.

No.	by	Date	Chkd	Description
A	TBG	04/02/22	CU	Original Issue



Saunders Havill Group Pty Ltd ABN 24 144 972 949
 Brisbane • Springfield • Rockhampton
 head office 9 Thompson St Bowen Hills Q 4006
 phone 1300 123 5HG web www.saundershavill.com

■ surveying ■ town planning ■ urban design ■ environmental management ■ landscape architecture

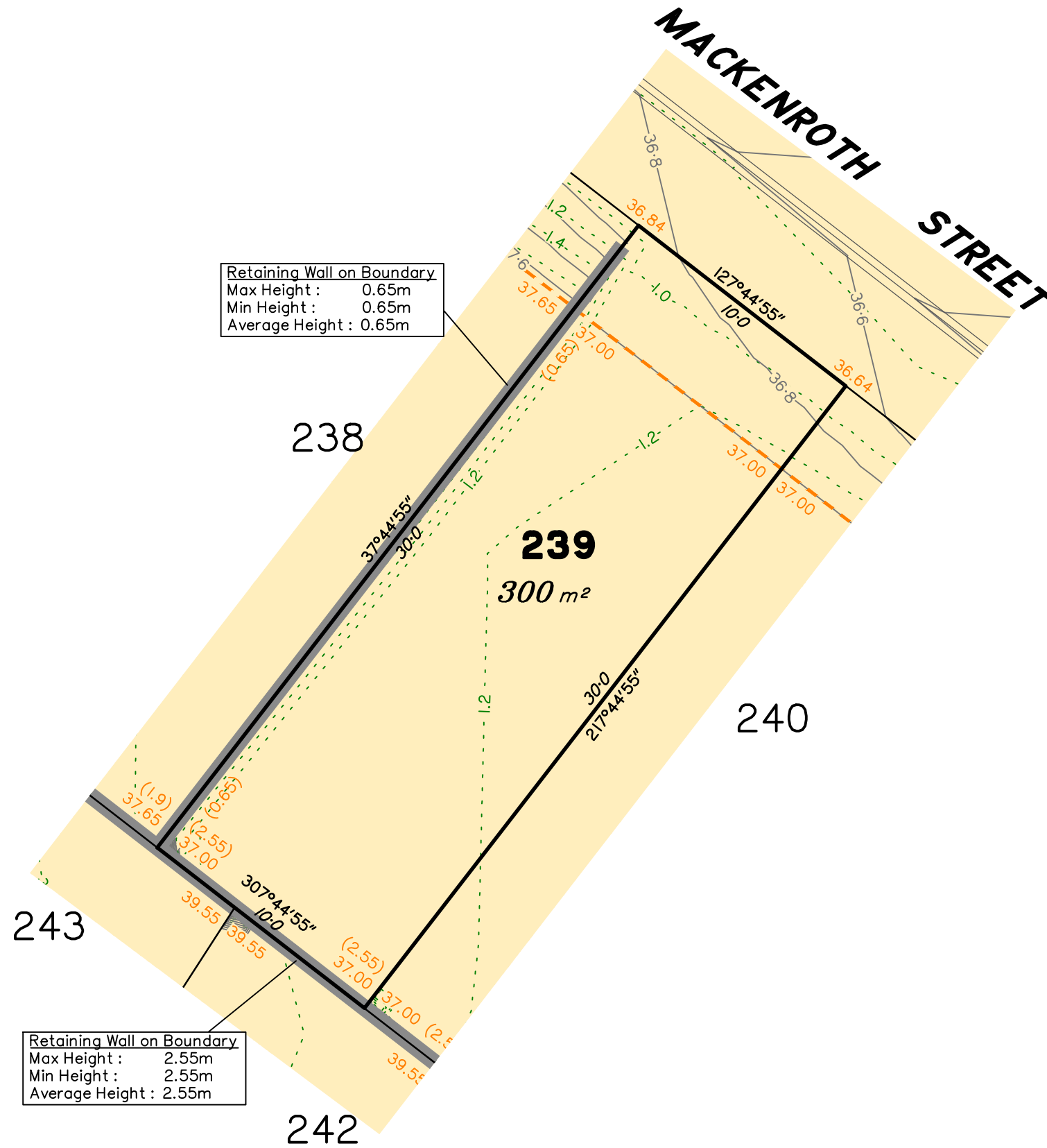
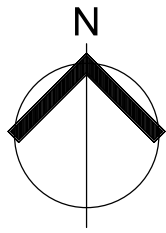
This Disclosure Plan is prepared for the sole purpose of satisfying the Disclosure requirements of the Land Sales Act and SHOULD NOT be used for any other purpose, particularly As-constructed purposes. This information is compiled from Design plans only, unless otherwise stated, and therefore is subject to final survey and construction of operational works.

Disclosure Plan for Proposed Lot 238 on SP331510

Described as part of Lot 5007 on SP327216
 Existing Title Reference: 51269779

Locality of Collingwood Park (Ipswich City Council)

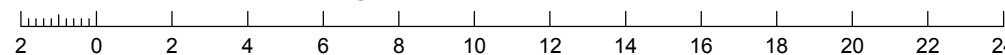
Level Datum: AHD der.
 Origin of Levels: PM203097
 RL of Origin: 45.557m
 Contour Interval: 0.2m
 Scale @A3 1: 200
 Dwg No. 6777 S 51 DP A_238



Retaining Wall on Boundary
 Max Height : 0.65m
 Min Height : 0.65m
 Average Height : 0.65m

Retaining Wall on Boundary
 Max Height : 2.55m
 Min Height : 2.55m
 Average Height : 2.55m

SCALE @ A3 1:200 - LENGTHS ARE IN METRES



LEGEND

- Area of Cut
- Area of Fill
- Finished Surface Contours
- Depth of Fill Contours
- Retaining Wall (Visible height shown on lower side of wall)
- Proposed Earthworks Pad
- 43.25 Finished Design Surface Level
- Future Lot Boundary

Not all items in this legend may be relevant to the lot shown on this plan.

NOTES

This plan has been prepared from preliminary survey plan (SP331510) and engineering data provided on the 31/01/2022 by Peak Urban Pty Ltd.

Development approval has been received for this subdivision (change application 2558/2014/MAMC/D) from Ipswich City Council (17/09/2020). For updates to this approval, visit www.ipswich.qld.gov.au.

At the time of publication of the original issue of this plan, operational works approval for this lot has not yet been granted by Ipswich City Council.

All fill shall be placed and compacted in a controlled manner so that Level 1 level of responsibility may be achieved and certified as per AS3798-2007.

No.	by	Date	Chkd	Description
A	TBG	04/02/22	CU	Original Issue



Saunders Havill Group Pty Ltd ABN 24 144 972 949
 Brisbane • Springfield • Rockhampton
 head office 9 Thompson St Bowen Hills Q 4006
 phone 1300 123 SHG web www.saundershavill.com

■ surveying ■ town planning ■ urban design ■ environmental management ■ landscape architecture

This Disclosure Plan is prepared for the sole purpose of satisfying the Disclosure requirements of the Land Sales Act and SHOULD NOT be used for any other purpose, particularly As-constructed purposes. This information is compiled from Design plans only, unless otherwise stated, and therefore is subject to final survey and construction of operational works.

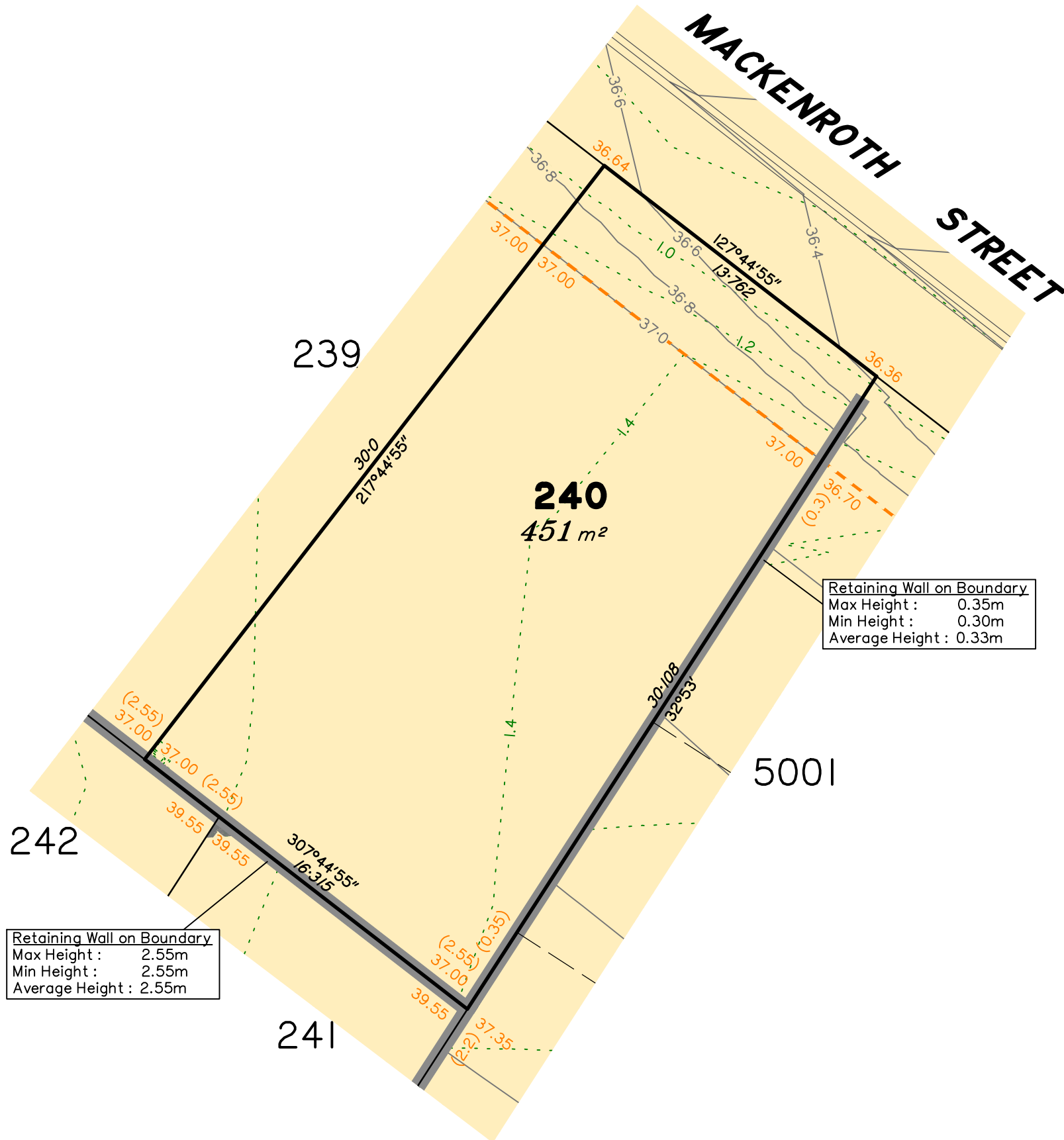
Disclosure Plan for Proposed Lot 239 on SP331510

Described as part of Lot 5007 on SP327216
 Existing Title Reference: 51269779

Locality of Collingwood Park (Ipswich City Council)

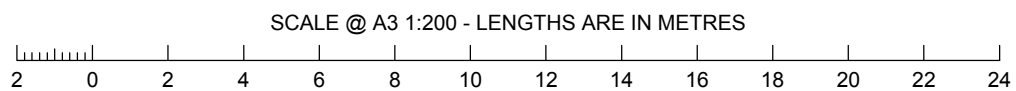
Level Datum: AHD der.
 Origin of Levels: PM203097
 RL of Origin: 45.557m
 Contour Interval: 0.2m

Scale @A3 1: 200
 Dwg No. 6777 S 51 DP A_239



Retaining Wall on Boundary
 Max Height : 0.35m
 Min Height : 0.30m
 Average Height : 0.33m

Retaining Wall on Boundary
 Max Height : 2.55m
 Min Height : 2.55m
 Average Height : 2.55m



LEGEND

- Area of Cut
- Area of Fill
- Finished Surface Contours
- Depth of Fill Contours
- Retaining Wall (Visible height shown on lower side of wall)
- Proposed Earthworks Pad
- 43.25 Finished Design Surface Level
- Future Lot Boundary

Not all items in this legend may be relevant to the lot shown on this plan.

NOTES

This plan has been prepared from preliminary survey plan (SP331510) and engineering data provided on the 31/01/2022 by Peak Urban Pty Ltd.

Development approval has been received for this subdivision (change application 2558/2014/MAMC/D) from Ipswich City Council (17/09/2020). For updates to this approval, visit www.ipswich.qld.gov.au.

At the time of publication of the original issue of this plan, operational works approval for this lot has not yet been granted by Ipswich City Council.

All fill shall be placed and compacted in a controlled manner so that Level 1 level of responsibility may be achieved and certified as per AS3798-2007.

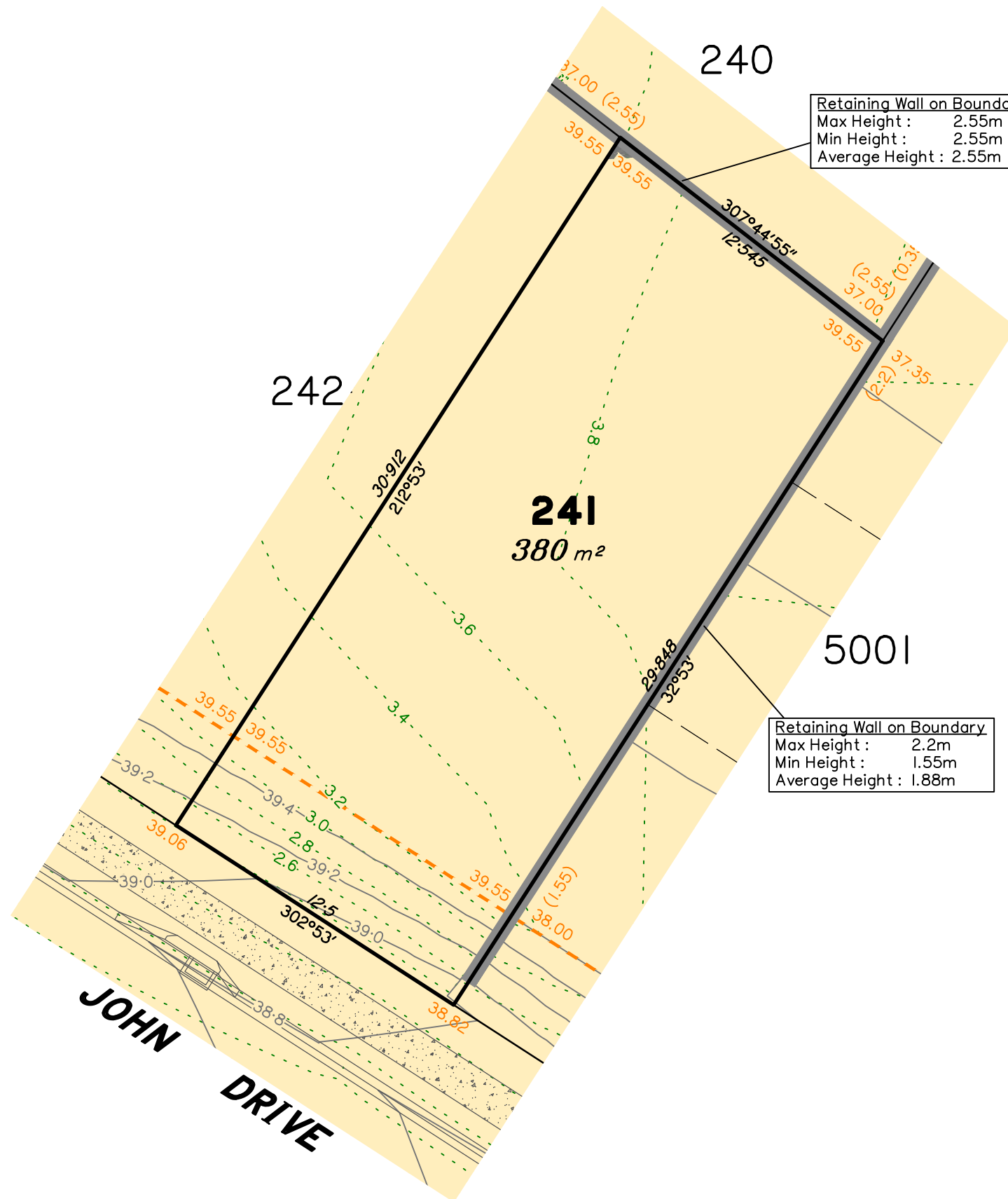
No.	by	Date	Chkd	Description
A	TBG	04/02/22	CU	Original Issue

saunders havill group
 Saunders Havill Group Pty Ltd ABN 24 144 972 949
 Brisbane • Springfield • Rockhampton
 head office 9 Thompson St Bowen Hills Q 4006
 phone 1300 123 5HG web www.saundershavill.com
 ■ surveying ■ town planning ■ urban design ■ environmental management ■ landscape architecture

This Disclosure Plan is prepared for the sole purpose of satisfying the Disclosure requirements of the Land Sales Act and SHOULD NOT be used for any other purpose, particularly As-constructed purposes. This information is compiled from Design plans only, unless otherwise stated, and therefore is subject to final survey and construction of operational works.

Disclosure Plan for Proposed Lot 240 on SP331510
 Described as part of Lot 5007 on SP327216
 Existing Title Reference: 51269779
 Locality of Collingwood Park (Ipswich City Council)

Level Datum: AHD der.
 Origin of Levels: PM203097
 RL of Origin: 45.557m
 Contour Interval: 0.2m
 Scale @A3 1: 200
 Dwg No. 6777 S 51 DP A_240



LEGEND

- Area of Cut
- Area of Fill
- Finished Surface Contours
- Depth of Fill Contours
- Retaining Wall (Visible height shown on lower side of wall)
- Proposed Earthworks Pad
- 43.25 Finished Design Surface Level
- Future Lot Boundary

Not all items in this legend may be relevant to the lot shown on this plan.

NOTES

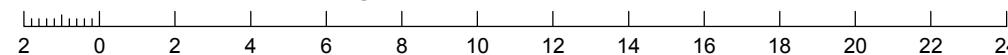
This plan has been prepared from preliminary survey plan (SP331510) and engineering data provided on the 31/01/2022 by Peak Urban Pty Ltd.

Development approval has been received for this subdivision (change application 2558/2014/MAMC/D) from Ipswich City Council (17/09/2020). For updates to this approval, visit www.ipswich.qld.gov.au.

At the time of publication of the original issue of this plan, operational works approval for this lot has not yet been granted by Ipswich City Council.

All fill shall be placed and compacted in a controlled manner so that Level 1 level of responsibility may be achieved and certified as per AS3798-2007.

SCALE @ A3 1:200 - LENGTHS ARE IN METRES



No.	by	Date	Chkd	Description
A	TBG	04/02/22	CU	Original Issue



Saunders Havill Group Pty Ltd ABN 24 144 972 949
 Brisbane • Springfield • Rockhampton
 head office 9 Thompson St Bowen Hills Q 4006
 phone 1300 123 SHG web www.saundershavill.com

■ surveying ■ town planning ■ urban design ■ environmental management ■ landscape architecture

This Disclosure Plan is prepared for the sole purpose of satisfying the Disclosure requirements of the Land Sales Act and SHOULD NOT be used for any other purpose, particularly As-constructed purposes. This information is compiled from Design plans only, unless otherwise stated, and therefore is subject to final survey and construction of operational works.

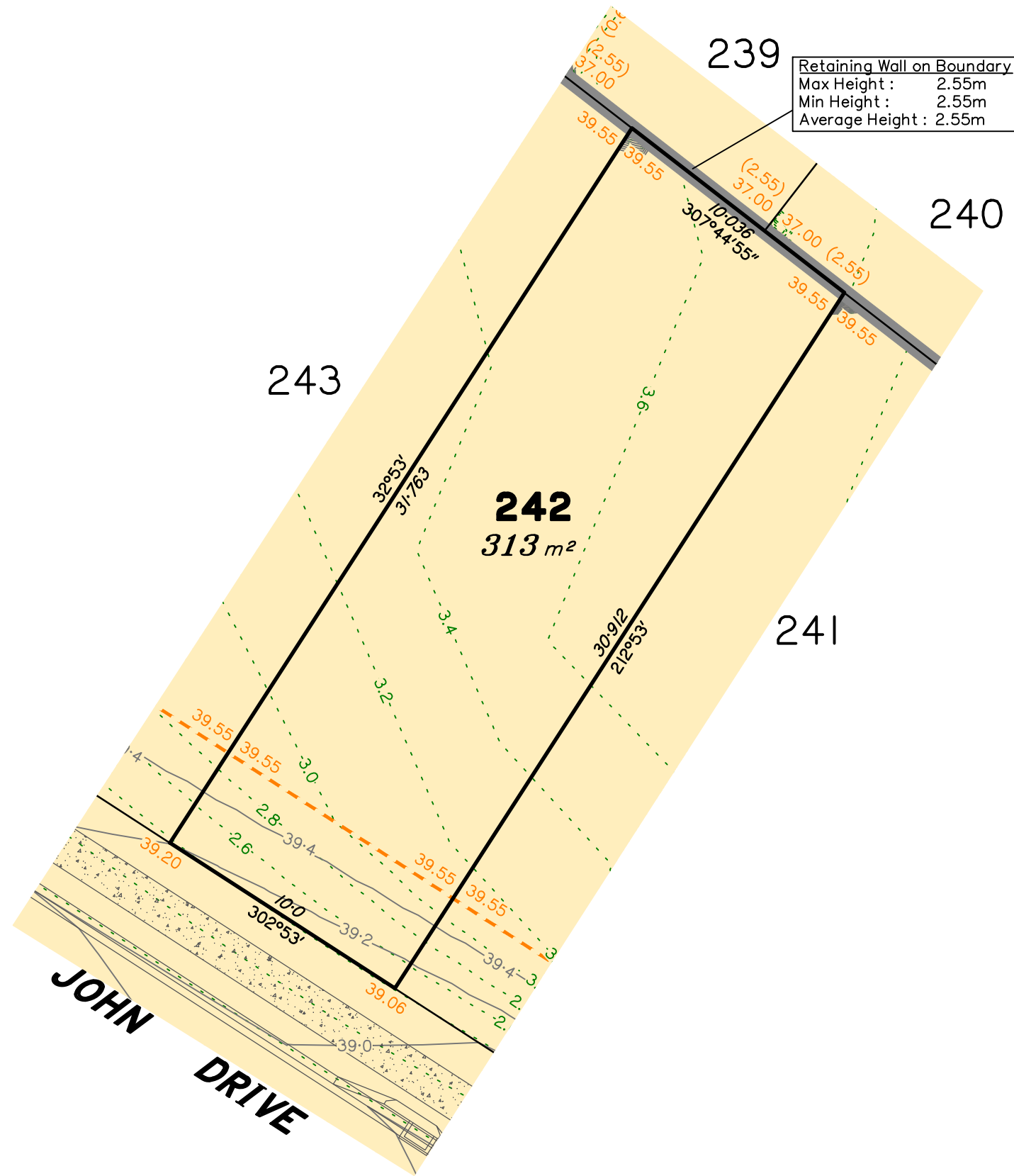
Disclosure Plan for Proposed Lot 241 on SP331510

Described as part of Lot 5007 on SP327216
 Existing Title Reference: 51269779

Locality of Collingwood Park (Ipswich City Council)

Level Datum: AHD der.
 Origin of Levels: PM203097
 RL of Origin: 45.557m
 Contour Interval: 0.2m

Scale @A3 1: 200
 Dwg No. 6777 S 51 DP A_241



Retaining Wall on Boundary
 Max Height : 2.55m
 Min Height : 2.55m
 Average Height : 2.55m

LEGEND

- Area of Cut
- Area of Fill
- Finished Surface Contours
- Depth of Fill Contours
- Retaining Wall (Visible height shown on lower side of wall)
- Proposed Earthworks Pad
- 43.25 Finished Design Surface Level
- Future Lot Boundary

Not all items in this legend may be relevant to the lot shown on this plan.

NOTES


This plan has been prepared from preliminary survey plan (SP331510) and engineering data provided on the 31/01/2022 by Peak Urban Pty Ltd.

Development approval has been received for this subdivision (change application 2558/2014/MAMC/D) from Ipswich City Council (17/09/2020). For updates to this approval, visit www.ipswich.qld.gov.au.

At the time of publication of the original issue of this plan, operational works approval for this lot has not yet been granted by Ipswich City Council.

All fill shall be placed and compacted in a controlled manner so that Level 1 level of responsibility may be achieved and certified as per AS3798-2007.

SCALE @ A3 1:200 - LENGTHS ARE IN METRES



No.	by	Date	Chkd	Description
A	TBG	04/02/22	CU	Original Issue



Saunders Havill Group Pty Ltd ABN 24 144 972 949
 Brisbane • Springfield • Rockhampton
 head office 9 Thompson St Bowen Hills Q 4006
 phone 1300 123 SHG web www.saundershavill.com

■ surveying ■ town planning ■ urban design ■ environmental management ■ landscape architecture

This Disclosure Plan is prepared for the sole purpose of satisfying the Disclosure requirements of the Land Sales Act and SHOULD NOT be used for any other purpose, particularly As-constructed purposes. This information is compiled from Design plans only, unless otherwise stated, and therefore is subject to final survey and construction of operational works.

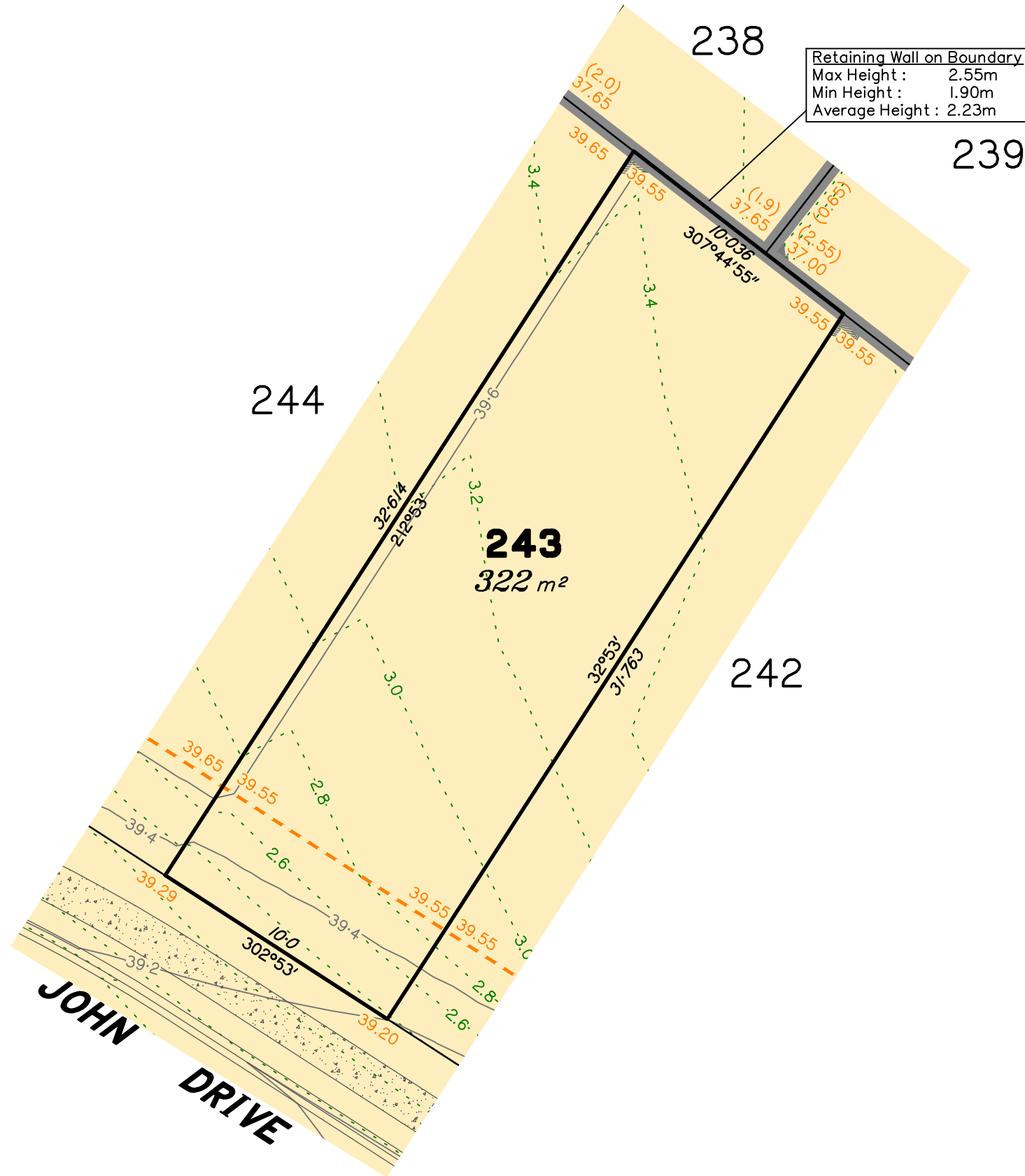
Disclosure Plan for Proposed Lot 242 on SP331510

Described as part of Lot 5007 on SP327216
 Existing Title Reference: 51269779

Locality of Collingwood Park (Ipswich City Council)

Level Datum: AHD der.
 Origin of Levels: PM203097
 RL of Origin: 45.557m
 Contour Interval: 0.2m

Scale @A3 1: 200
 Dwg No. 6777 S 51 DP A_242



Retaining Wall on Boundary
 Max Height : 2.55m
 Min Height : 1.90m
 Average Height : 2.23m

LEGEND

- Area of Cut
- Area of Fill
- Finished Surface Contours
- Depth of Fill Contours
- Retaining Wall (Visible height shown on lower side of wall)
- Proposed Earthworks Pad
- 43.25 Finished Design Surface Level
- Future Lot Boundary

Not all items in this legend may be relevant to the lot shown on this plan.

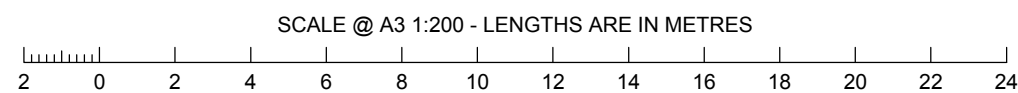
NOTES

This plan has been prepared from preliminary survey plan (SP331510) and engineering data provided on the 31/01/2022 by Peak Urban Pty Ltd.

Development approval has been received for this subdivision (change application 2558/2014/MAMC/D) from Ipswich City Council (17/09/2020). For updates to this approval, visit www.ipswich.qld.gov.au.

At the time of publication of the original issue of this plan, operational works approval for this lot has not yet been granted by Ipswich City Council.

All fill shall be placed and compacted in a controlled manner so that Level 1 level of responsibility may be achieved and certified as per AS3798-2007.



No.	by	Date	Chkd	Description
A	TBG	04/02/22	CU	Original Issue



Saunders Havill Group Pty Ltd ABN 24 144 972 949
 Brisbane • Springfield • Rockhampton
 head office 9 Thompson St Bowen Hills Q 4006
 phone 1300 123 SHG web www.saundershavill.com

■ surveying ■ town planning ■ urban design ■ environmental management ■ landscape architecture

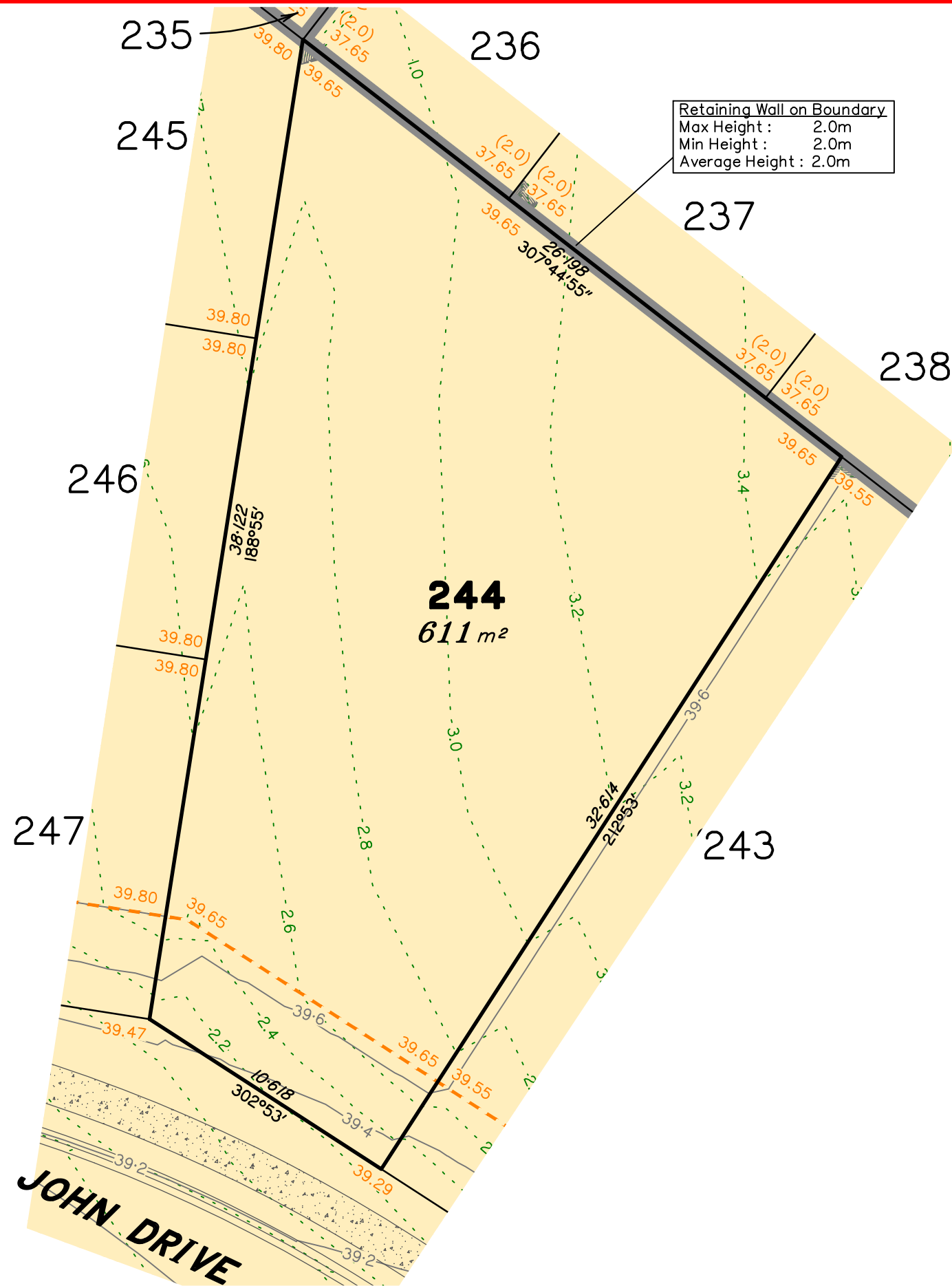
This Disclosure Plan is prepared for the sole purpose of satisfying the Disclosure requirements of the Land Sales Act and SHOULD NOT be used for any other purpose, particularly As-constructed purposes. This information is compiled from Design plans only, unless otherwise stated, and therefore is subject to final survey and construction of operational works.

Disclosure Plan for Proposed Lot 243 on SP331510

Described as part of Lot 5007 on SP327216
 Existing Title Reference: 51269779

Locality of Collingwood Park (Ipswich City Council)

Level Datum: AHD der.
 Origin of Levels: PM203097
 RL of Origin: 45.557m
 Contour Interval: 0.2m
 Scale @A3 1: 200
 Dwg No. 6777 S 51 DP A_243



LEGEND

- Area of Cut
- Area of Fill
- Finished Surface Contours
- Depth of Fill Contours
- Retaining Wall (Visible height shown on lower side of wall)
- Proposed Earthworks Pad
- 43.25 Finished Design Surface Level
- Future Lot Boundary

Not all items in this legend may be relevant to the lot shown on this plan.

NOTES

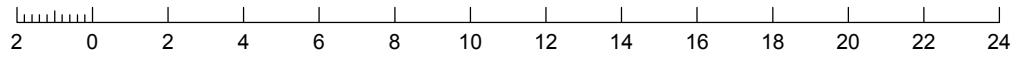
This plan has been prepared from preliminary survey plan (SP331510) and engineering data provided on the 31/01/2022 by Peak Urban Pty Ltd.

Development approval has been received for this subdivision (change application 2558/2014/MAMC/D) from Ipswich City Council (17/09/2020). For updates to this approval, visit www.ipswich.qld.gov.au.

At the time of publication of the original issue of this plan, operational works approval for this lot has not yet been granted by Ipswich City Council.

All fill shall be placed and compacted in a controlled manner so that Level 1 level of responsibility may be achieved and certified as per AS3798-2007.

SCALE @ A3 1:200 - LENGTHS ARE IN METRES



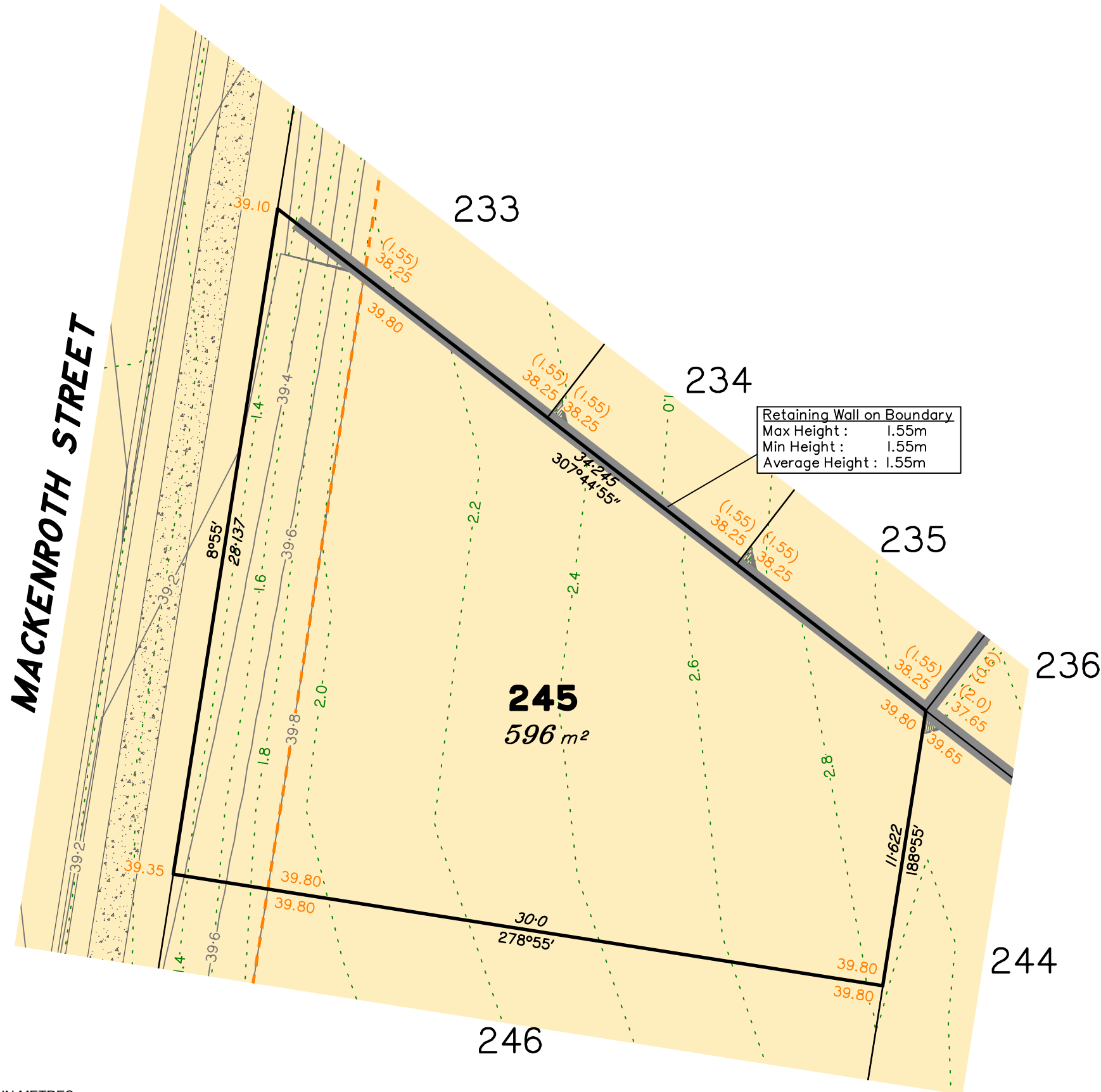
No.	by	Date	Chkd	Description
A	TBG	04/02/22	CU	Original Issue

saunders havill group
 Saunders Havill Group Pty Ltd ABN 24 144 972 949
 Brisbane Springfield Rockhampton
 head office 9 Thompson St Bowen Hills Q 4006
 phone 1300 123 SHG web www.saundershavill.com
 ■ surveying ■ town planning ■ urban design ■ environmental management ■ landscape architecture

This Disclosure Plan is prepared for the sole purpose of satisfying the Disclosure requirements of the Land Sales Act and SHOULD NOT be used for any other purpose, particularly As-constructed purposes. This information is compiled from Design plans only, unless otherwise stated, and therefore is subject to final survey and construction of operational works.

Disclosure Plan for Proposed Lot 244 on SP331510
 Described as part of Lot 5007 on SP327216
 Existing Title Reference: 51269779
 Locality of Collingwood Park (Ipswich City Council)

Level Datum: AHD der.
 Origin of Levels: PM203097
 RL of Origin: 45.557m
 Contour Interval: 0.2m
 Scale @A3 1: 200
 Dwg No. 6777 S 51 DP A_244



Retaining Wall on Boundary
 Max Height : 1.55m
 Min Height : 1.55m
 Average Height : 1.55m

LEGEND

- Area of Cut
- Area of Fill
- Finished Surface Contours
- Depth of Fill Contours
- Retaining Wall (Visible height shown on lower side of wall)
- Proposed Earthworks Pad
- 43.25 Finished Design Surface Level
- Future Lot Boundary

Not all items in this legend may be relevant to the lot shown on this plan.

NOTES

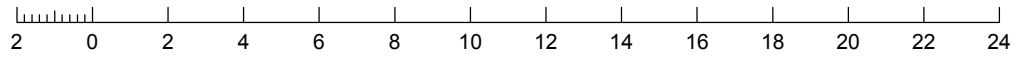
This plan has been prepared from preliminary survey plan (SP331510) and engineering data provided on the 31/01/2022 by Peak Urban Pty Ltd.

Development approval has been received for this subdivision (change application 2558/2014/MAMC/D) from Ipswich City Council (17/09/2020). For updates to this approval, visit www.ipswich.qld.gov.au.

At the time of publication of the original issue of this plan, operational works approval for this lot has not yet been granted by Ipswich City Council.

All fill shall be placed and compacted in a controlled manner so that Level 1 level of responsibility may be achieved and certified as per AS3798-2007.

SCALE @ A3 1:200 - LENGTHS ARE IN METRES



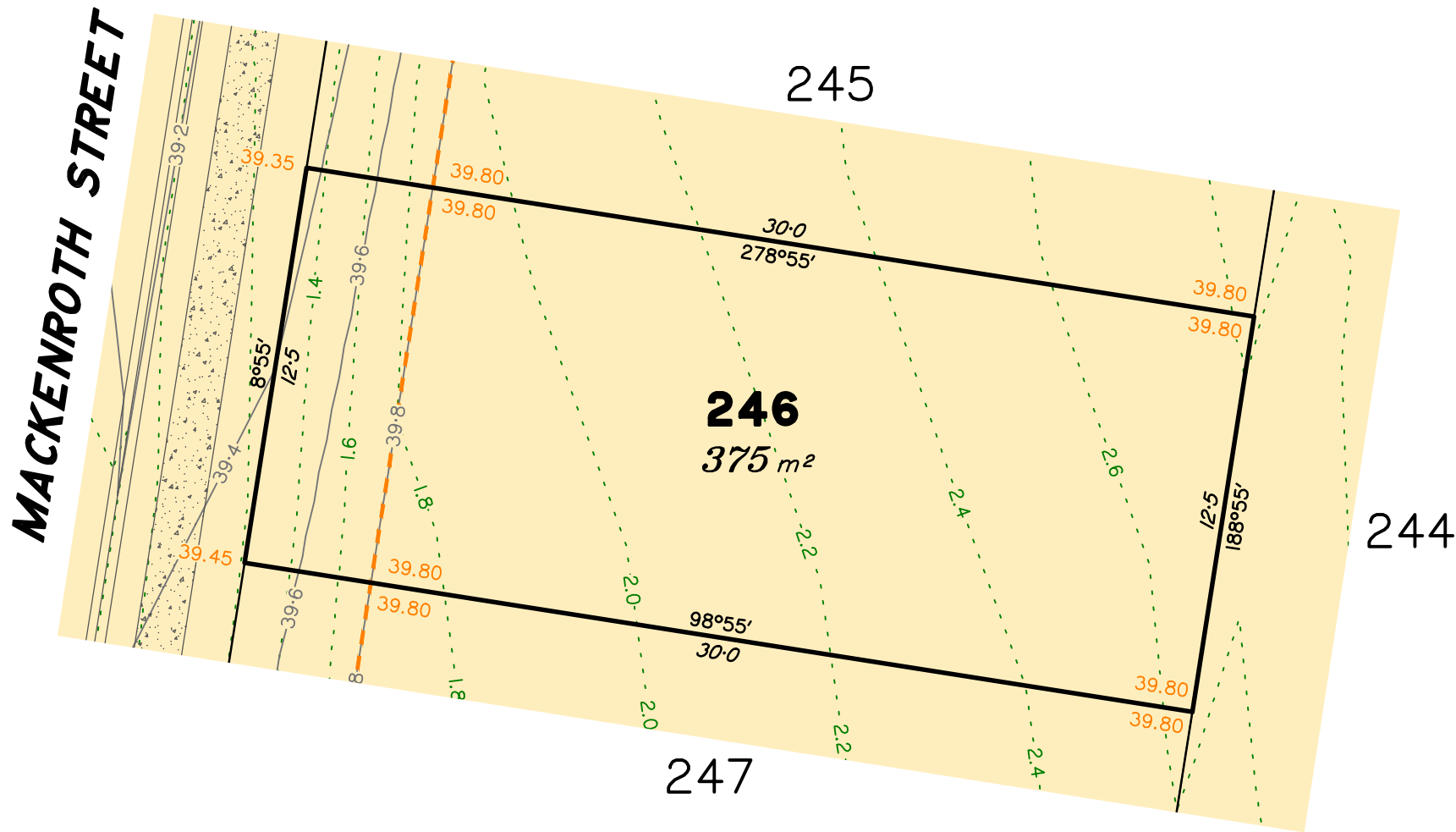
No.	by	Date	Chkd	Description
A	TBG	04/02/22	CU	Original Issue

SH saunders havill group
 Saunders Havill Group Pty Ltd ABN 24 144 972 949
 Brisbane • Springfield • Rockhampton
 head office 9 Thompson St Bowen Hills Q 4006
 phone 1300 123 5HG web www.saundershavill.com
 ■ surveying ■ town planning ■ urban design ■ environmental management ■ landscape architecture

This Disclosure Plan is prepared for the sole purpose of satisfying the Disclosure requirements of the Land Sales Act and SHOULD NOT be used for any other purpose, particularly As-constructed purposes. This information is compiled from Design plans only, unless otherwise stated, and therefore is subject to final survey and construction of operational works.

Disclosure Plan for Proposed Lot 245 on SP331510
 Described as part of Lot 5007 on SP327216
 Existing Title Reference: 51269779
 Locality of Collingwood Park (Ipswich City Council)

Level Datum: AHD der.
 Origin of Levels: PM203097
 RL of Origin: 45.557m
 Contour Interval: 0.2m
 Scale @A3 1: 200
 Dwg No. 6777 S 51 DP A_245



LEGEND

- Area of Cut
- Area of Fill
- Finished Surface Contours
- Depth of Fill Contours
- Retaining Wall
(1.0) (Visible height shown on lower side of wall)
- Proposed Earthworks Pad
- 43.25 Finished Design Surface Level
- Future Lot Boundary

Not all items in this legend may be relevant to the lot shown on this plan.

NOTES

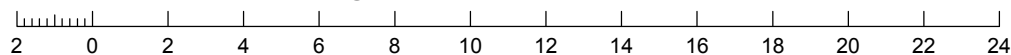
This plan has been prepared from preliminary survey plan (SP331510) and engineering data provided on the 31/01/2022 by Peak Urban Pty Ltd.

Development approval has been received for this subdivision (change application 2558/2014/MAMC/D) from Ipswich City Council (17/09/2020). For updates to this approval, visit www.ipswich.qld.gov.au.

At the time of publication of the original issue of this plan, operational works approval for this lot has not yet been granted by Ipswich City Council.

All fill shall be placed and compacted in a controlled manner so that Level 1 level of responsibility may be achieved and certified as per AS3798-2007.

SCALE @ A3 1:200 - LENGTHS ARE IN METRES



No.	by	Date	Chkd	Description
A	TBG	04/02/22	CU	Original Issue



Saunders Havill Group Pty Ltd ABN 24 144 972 949
 Brisbane • Springfield • Rockhampton
 head office 9 Thompson St Bowen Hills Q 4006
 phone 1300 123 SHG web www.saundershavill.com

■ surveying ■ town planning ■ urban design ■ environmental management ■ landscape architecture

This Disclosure Plan is prepared for the sole purpose of satisfying the Disclosure requirements of the Land Sales Act and SHOULD NOT be used for any other purpose, particularly As-constructed purposes. This information is compiled from Design plans only, unless otherwise stated, and therefore is subject to final survey and construction of operational works.

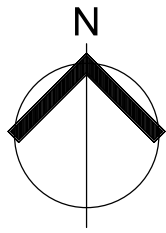
Disclosure Plan for Proposed Lot 246 on SP331510

Described as part of Lot 5007 on SP327216
 Existing Title Reference: 51269779

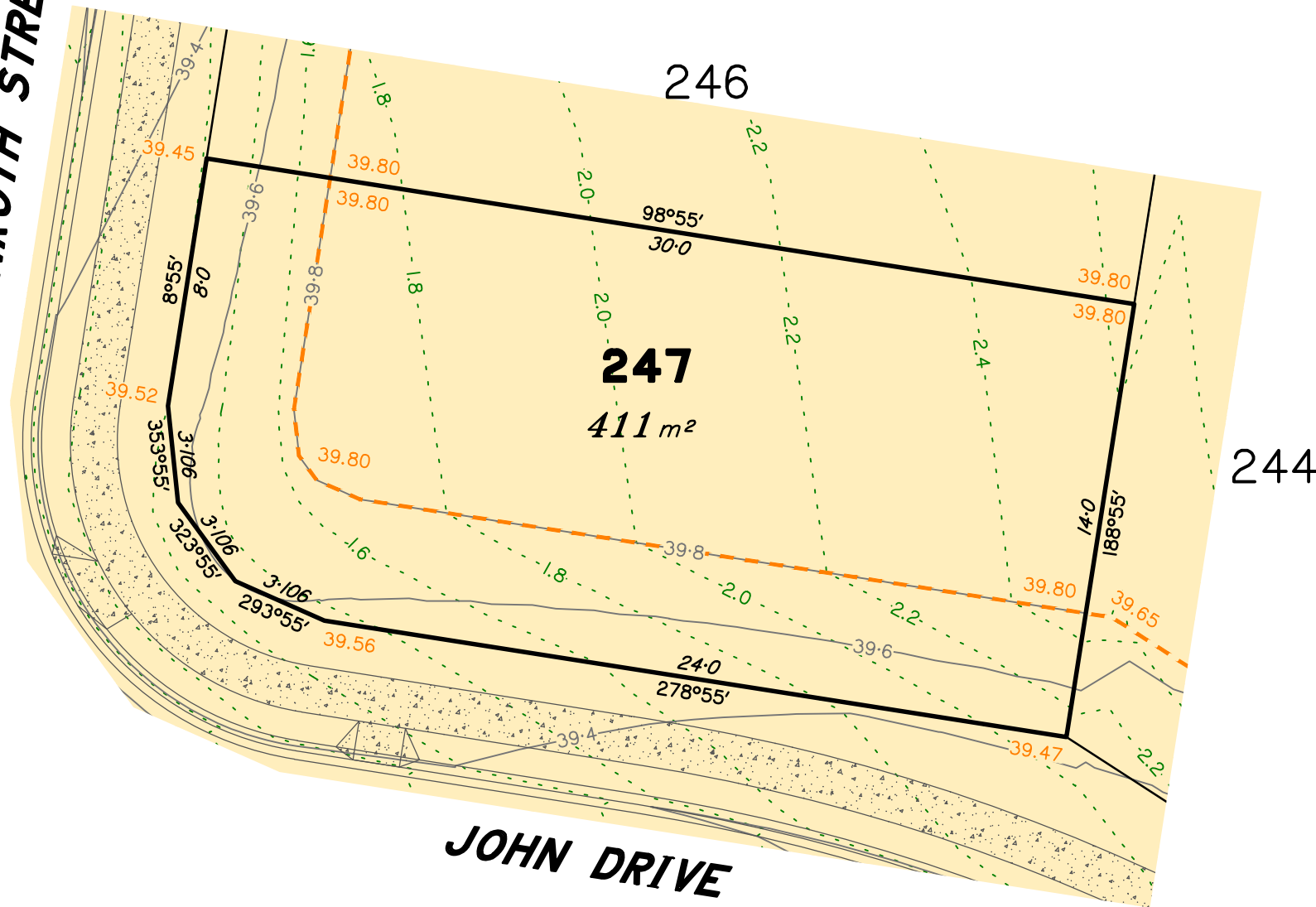
Locality of Collingwood Park (Ipswich City Council)

Level Datum: AHD der.
 Origin of Levels: PM203097
 RL of Origin: 45.557m
 Contour Interval: 0.2m

Scale @A3 1: 200
 Dwg No. 6777 S 51 DP A_246



MACKENROTH STREET



JOHN DRIVE

LEGEND

- Area of Cut
- Area of Fill
- Finished Surface Contours
- Depth of Fill Contours
- Retaining Wall
(1.0) (Visible height shown on lower side of wall)
- Proposed Earthworks Pad
- 43.25 Finished Design Surface Level
- Future Lot Boundary

Not all items in this legend may be relevant to the lot shown on this plan.

NOTES

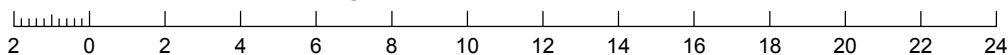
This plan has been prepared from preliminary survey plan (SP331510) and engineering data provided on the 31/01/2022 by Peak Urban Pty Ltd.

Development approval has been received for this subdivision (change application 2558/2014/MAMC/D) from Ipswich City Council (17/09/2020). For updates to this approval, visit www.ipswich.qld.gov.au.

At the time of publication of the original issue of this plan, operational works approval for this lot has not yet been granted by Ipswich City Council.

All fill shall be placed and compacted in a controlled manner so that Level 1 level of responsibility may be achieved and certified as per AS3798-2007.

SCALE @ A3 1:200 - LENGTHS ARE IN METRES



No.	by	Date	Chkd	Description
A	TBG	04/02/22	CU	Original Issue



Saunders Havill Group Pty Ltd ABN 24 144 972 949
 Brisbane • Springfield • Rockhampton
 head office 9 Thompson St Bowen Hills Q 4006
 phone 1300 123 5HG web www.saundershavill.com

■ surveying ■ town planning ■ urban design ■ environmental management ■ landscape architecture

This Disclosure Plan is prepared for the sole purpose of satisfying the Disclosure requirements of the Land Sales Act and SHOULD NOT be used for any other purpose, particularly As-constructed purposes. This information is compiled from Design plans only, unless otherwise stated, and therefore is subject to final survey and construction of operational works.

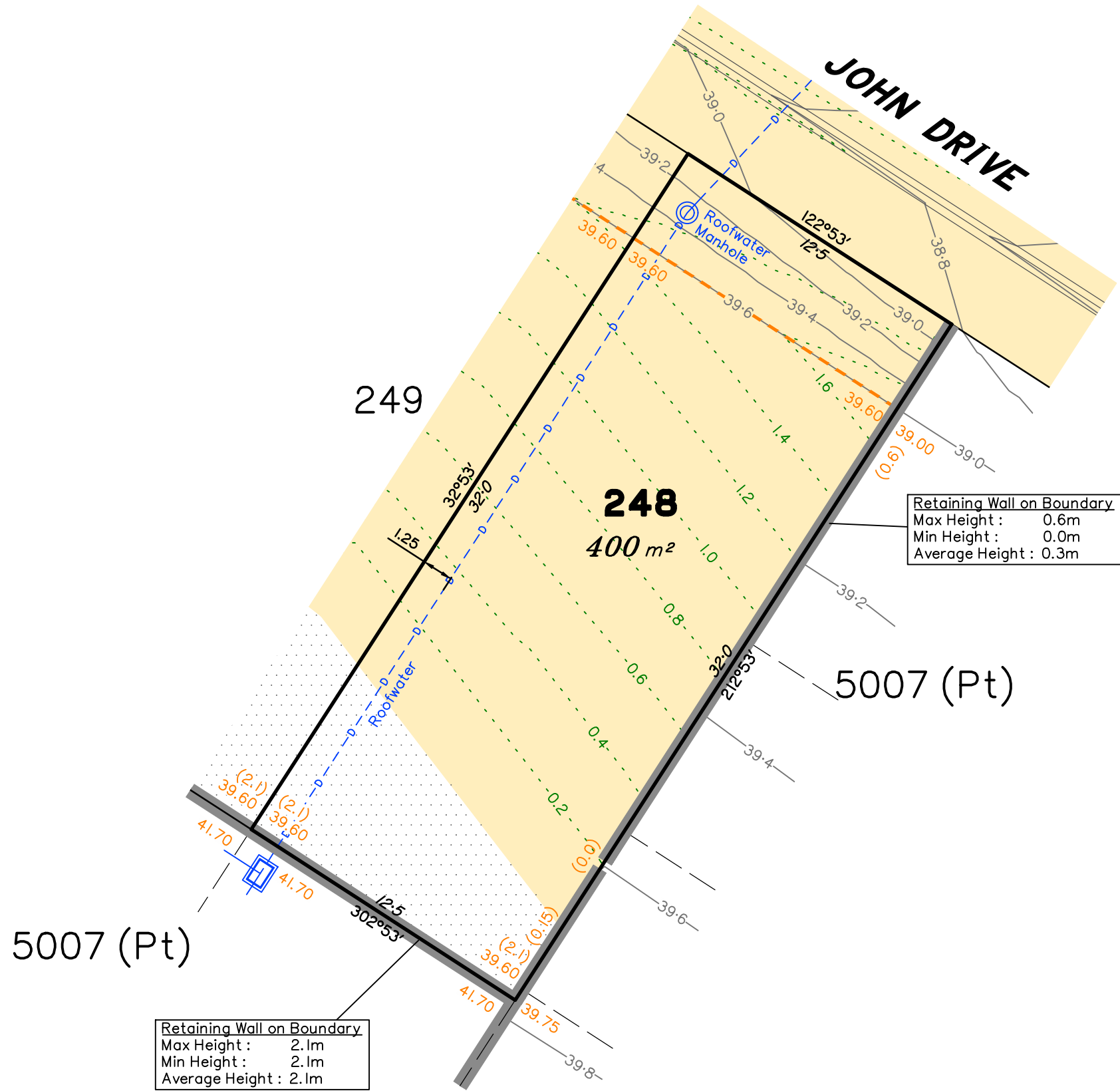
Disclosure Plan for Proposed Lot 247 on SP331510

Described as part of Lot 5007 on SP327216
 Existing Title Reference: 51269779

Locality of Collingwood Park (Ipswich City Council)

Level Datum: AHD der.
 Origin of Levels: PM203097
 RL of Origin: 45.557m
 Contour Interval: 0.2m

Scale @A3 1: 200
 Dwg No. 6777 S 51 DP A_247



Retaining Wall on Boundary
 Max Height : 0.6m
 Min Height : 0.0m
 Average Height : 0.3m

Retaining Wall on Boundary
 Max Height : 2.1m
 Min Height : 2.1m
 Average Height : 2.1m

LEGEND

- Area of Cut
- Area of Fill
- Finished Surface Contours
- Depth of Fill Contours
- Retaining Wall (Visible height shown on lower side of wall)
- Proposed Earthworks Pad
- 43.25 Finished Design Surface Level
- Future Lot Boundary

Not all items in this legend may be relevant to the lot shown on this plan.

NOTES

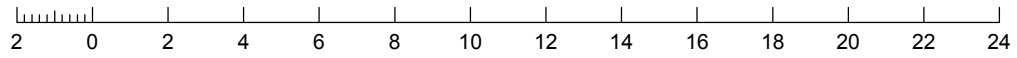
This plan has been prepared from preliminary survey plan (SP331510) and engineering data provided on the 31/01/2022 by Peak Urban Pty Ltd.

Development approval has been received for this subdivision (change application 2558/2014/MAMC/D) from Ipswich City Council (17/09/2020). For updates to this approval, visit www.ipswich.qld.gov.au.

At the time of publication of the original issue of this plan, operational works approval for this lot has not yet been granted by Ipswich City Council.

All fill shall be placed and compacted in a controlled manner so that Level 1 level of responsibility may be achieved and certified as per AS3798-2007.

SCALE @ A3 1:200 - LENGTHS ARE IN METRES



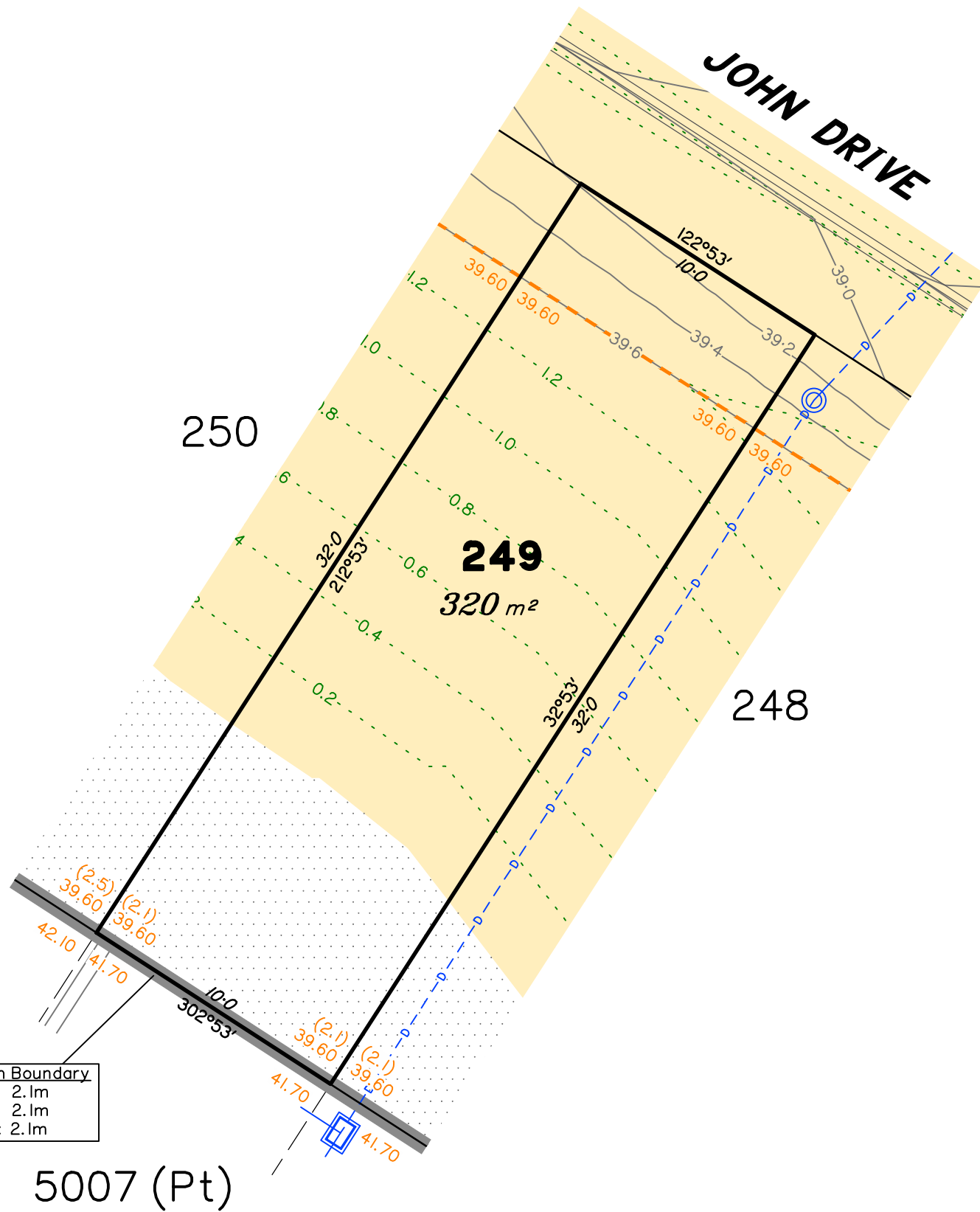
No.	by	Date	Chkd	Description
A	TBG	04/02/22	CU	Original Issue

saunders havill group
 Saunders Havill Group Pty Ltd ABN 24 144 972 949
 Brisbane • Springfield • Rockhampton
 head office 9 Thompson St Bowen Hills Q 4006
 phone 1300 123 SHG web www.saundershavill.com
 ■ surveying ■ town planning ■ urban design ■ environmental management ■ landscape architecture

This Disclosure Plan is prepared for the sole purpose of satisfying the Disclosure requirements of the Land Sales Act and SHOULD NOT be used for any other purpose, particularly As-constructed purposes. This information is compiled from Design plans only, unless otherwise stated, and therefore is subject to final survey and construction of operational works.

Disclosure Plan for Proposed Lot 248 on SP331510
 Described as part of Lot 5007 on SP327216
 Existing Title Reference: 51269779
 Locality of Collingwood Park (Ipswich City Council)


Level Datum: AHD der.
 Origin of Levels: PM203097
 RL of Origin: 45.557m
 Contour Interval: 0.2m
 Scale @A3 1: 200
 Dwg No. 6777 S 51 DP A_248



Retaining Wall on Boundary
 Max Height : 2.1m
 Min Height : 2.1m
 Average Height : 2.1m

5007 (Pt)

SCALE @ A3 1:200 - LENGTHS ARE IN METRES



LEGEND

- Area of Cut
- Area of Fill
- Finished Surface Contours
- Depth of Fill Contours
- Retaining Wall (Visible height shown on lower side of wall)
- Proposed Earthworks Pad
- 43.25 Finished Design Surface Level
- Future Lot Boundary

Not all items in this legend may be relevant to the lot shown on this plan.

NOTES

This plan has been prepared from preliminary survey plan (SP331510) and engineering data provided on the 31/01/2022 by Peak Urban Pty Ltd.

Development approval has been received for this subdivision (change application 2558/2014/MAMC/D) from Ipswich City Council (17/09/2020). For updates to this approval, visit www.ipswich.qld.gov.au.

At the time of publication of the original issue of this plan, operational works approval for this lot has not yet been granted by Ipswich City Council.

All fill shall be placed and compacted in a controlled manner so that Level 1 level of responsibility may be achieved and certified as per AS3798-2007.

No.	by	Date	Chkd	Description
A	TBG	04/02/22	CU	Original Issue



Saunders Havill Group Pty Ltd ABN 24 144 972 949
 Brisbane • Springfield • Rockhampton
 head office 9 Thompson St Bowen Hills Q 4006
 phone 1300 123 SHG web www.saundershavill.com

■ surveying ■ town planning ■ urban design ■ environmental management ■ landscape architecture

This Disclosure Plan is prepared for the sole purpose of satisfying the Disclosure requirements of the Land Sales Act and SHOULD NOT be used for any other purpose, particularly As-constructed purposes. This information is compiled from Design plans only, unless otherwise stated, and therefore is subject to final survey and construction of operational works.

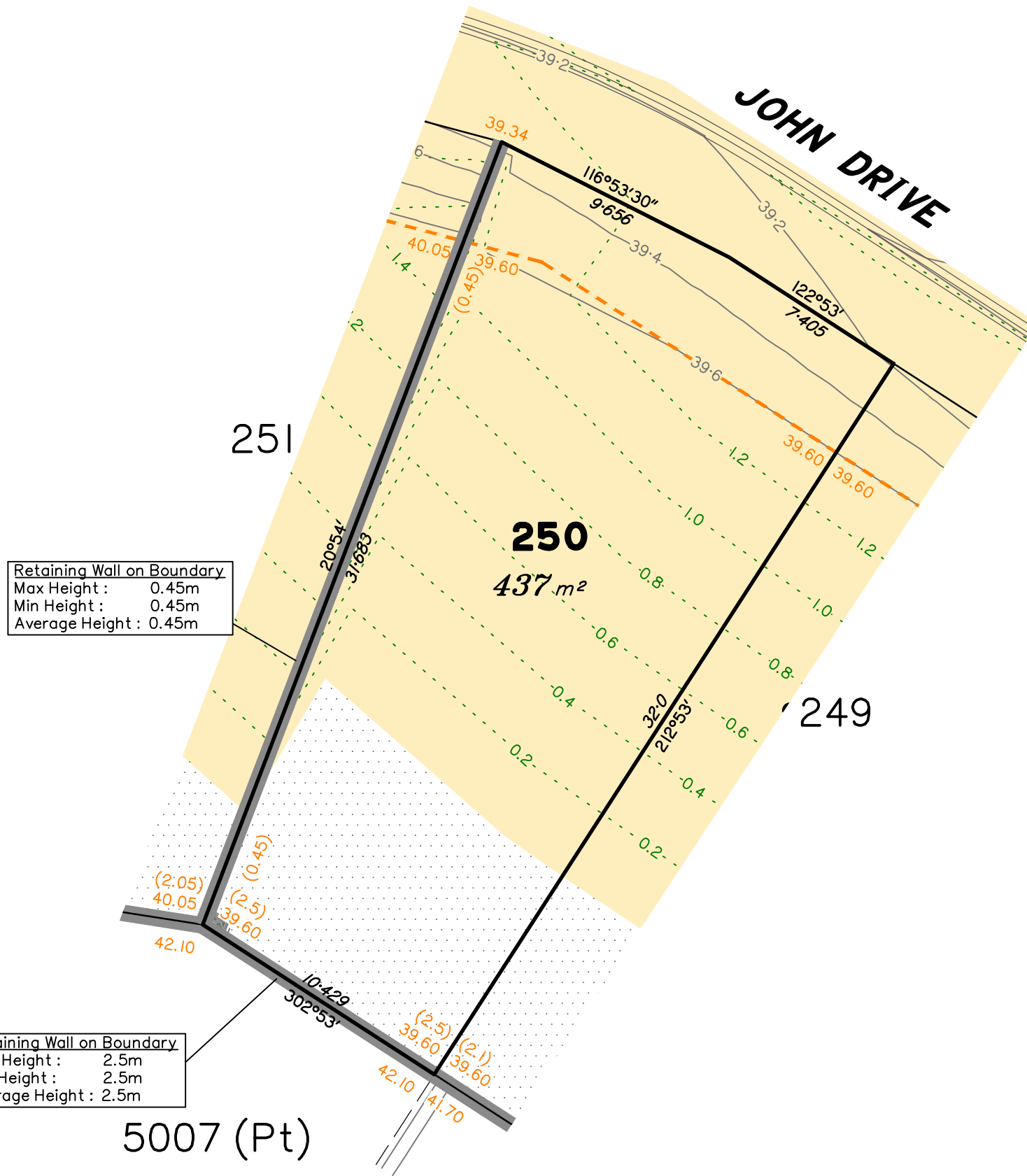
Disclosure Plan for Proposed Lot 249 on SP331510

Described as part of Lot 5007 on SP327216
 Existing Title Reference: 51269779

Locality of Collingwood Park (Ipswich City Council)

Level Datum: AHD der.
 Origin of Levels: PM203097
 RL of Origin: 45.557m
 Contour Interval: 0.2m


Scale @A3 1: 200
 Dwg No. 6777 S 51 DP A_249



Retaining Wall on Boundary
 Max Height : 0.45m
 Min Height : 0.45m
 Average Height : 0.45m

Retaining Wall on Boundary
 Max Height : 2.5m
 Min Height : 2.5m
 Average Height : 2.5m

SCALE @ A3 1:200 - LENGTHS ARE IN METRES



LEGEND

- Area of Cut
- Area of Fill
- Finished Surface Contours
- Depth of Fill Contours
- Retaining Wall (Visible height shown on lower side of wall)
- Proposed Earthworks Pad
- 43.25 Finished Design Surface Level
- Future Lot Boundary

Not all items in this legend may be relevant to the lot shown on this plan.

NOTES

This plan has been prepared from preliminary survey plan (SP331510) and engineering data provided on the 31/01/2022 by Peak Urban Pty Ltd.

Development approval has been received for this subdivision (change application 2558/2014/MAMC/D) from Ipswich City Council (17/09/2020). For updates to this approval, visit www.ipswich.qld.gov.au.

At the time of publication of the original issue of this plan, operational works approval for this lot has not yet been granted by Ipswich City Council.

All fill shall be placed and compacted in a controlled manner so that Level 1 level of responsibility may be achieved and certified as per AS3798-2007.

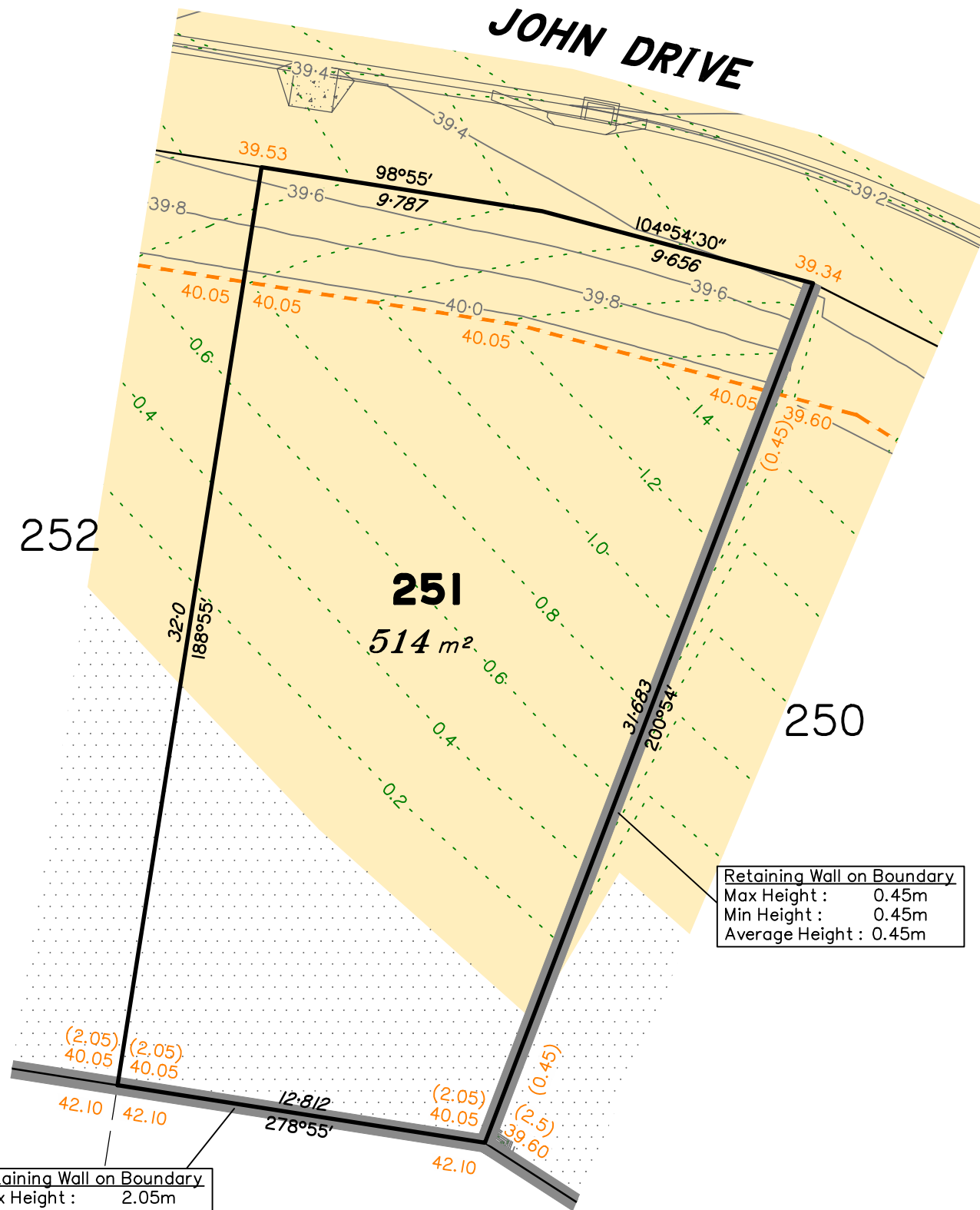
No.	by	Date	Chkd	Description
A	TBG	04/02/22	CU	Original Issue

SH saunders havill group
 Saunders Havill Group Pty Ltd ABN 24 144 972 949
 Brisbane Springfield Rockhampton
 head office 9 Thompson St Bowen Hills Q 4006
 phone 1300 123 SHG web www.saundershavill.com
 surveying town planning urban design environmental management landscape architecture

This Disclosure Plan is prepared for the sole purpose of satisfying the Disclosure requirements of the Land Sales Act and SHOULD NOT be used for any other purpose, particularly As-constructed purposes. This information is compiled from Design plans only, unless otherwise stated, and therefore is subject to final survey and construction of operational works.

Disclosure Plan for Proposed Lot 250 on SP331510
 Described as part of Lot 5007 on SP327216
 Existing Title Reference: 51269779
 Locality of Collingwood Park (Ipswich City Council)

Level Datum: AHD der.
 Origin of Levels: PM203097
 RL of Origin: 45.557m
 Contour Interval: 0.2m
 Scale @A3 1: 200
 Dwg No. 6777 S 51 DP A_250



Retaining Wall on Boundary
 Max Height : 2.05m
 Min Height : 2.05m
 Average Height : 2.05m

Retaining Wall on Boundary
 Max Height : 0.45m
 Min Height : 0.45m
 Average Height : 0.45m

LEGEND

- Area of Cut
- Area of Fill
- Finished Surface Contours
- Depth of Fill Contours
- Retaining Wall (Visible height shown on lower side of wall)
- Proposed Earthworks Pad
- 43.25 Finished Design Surface Level
- Future Lot Boundary

Not all items in this legend may be relevant to the lot shown on this plan.

NOTES

This plan has been prepared from preliminary survey plan (SP331510) and engineering data provided on the 31/01/2022 by Peak Urban Pty Ltd.

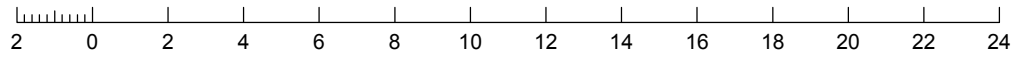
Development approval has been received for this subdivision (change application 2558/2014/MAMC/D) from Ipswich City Council (17/09/2020). For updates to this approval, visit www.ipswich.qld.gov.au.

At the time of publication of the original issue of this plan, operational works approval for this lot has not yet been granted by Ipswich City Council.

All fill shall be placed and compacted in a controlled manner so that Level 1 level of responsibility may be achieved and certified as per AS3798-2007.

No.	by	Date	Chkd	Description
A	TBG	04/02/22	CU	Original Issue

SCALE @ A3 1:200 - LENGTHS ARE IN METRES



Saunders Havill Group Pty Ltd ABN 24 144 972 949
 Brisbane Springfield Rockhampton
 head office 9 Thompson St Bowen Hills Q 4006
 phone 1300 123 SHG web www.saundershavill.com

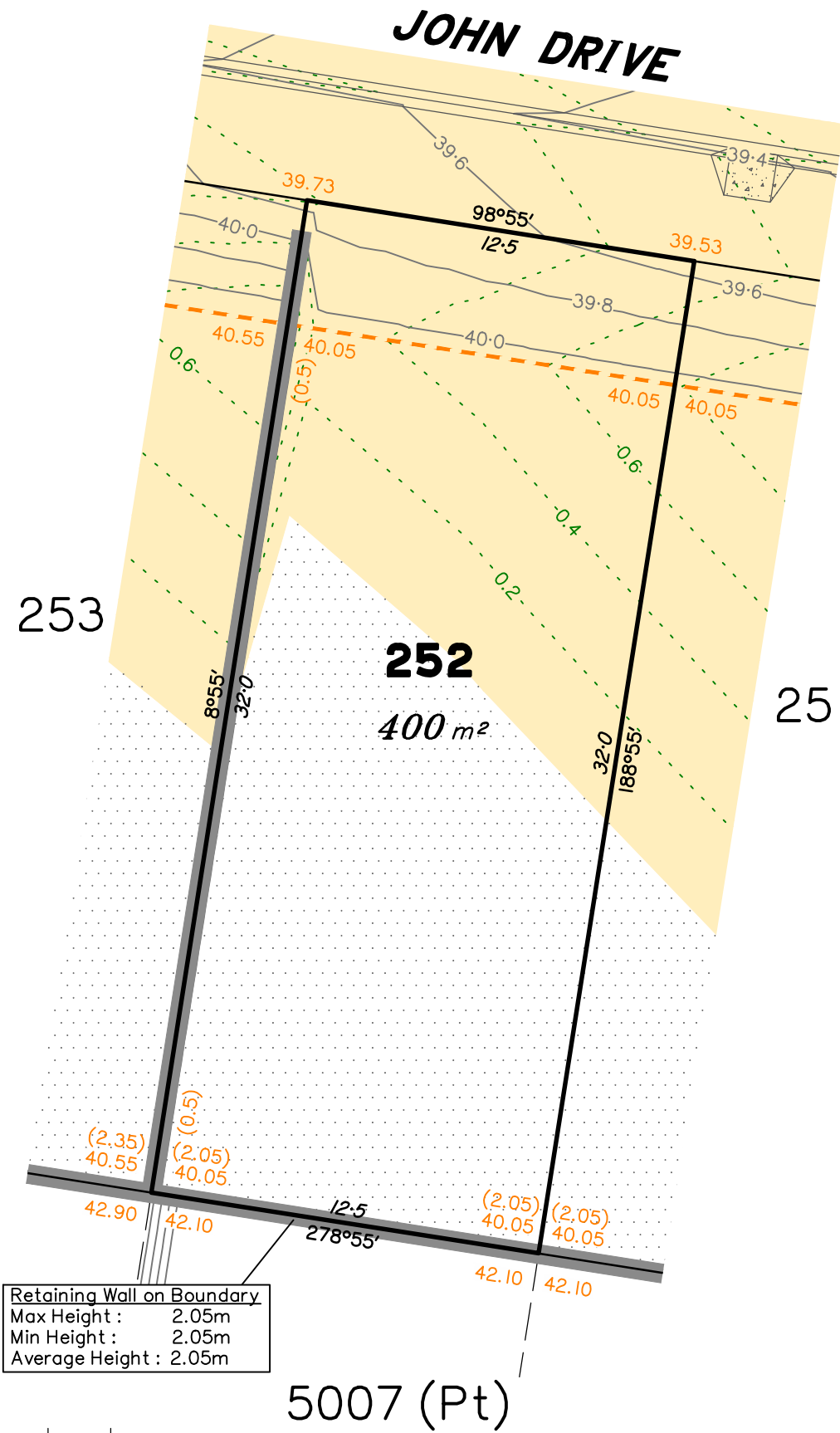
This Disclosure Plan is prepared for the sole purpose of satisfying the Disclosure requirements of the Land Sales Act and SHOULD NOT be used for any other purpose, particularly As-constructed purposes. This information is compiled from Design plans only, unless otherwise stated, and therefore is subject to final survey and construction of operational works.

Disclosure Plan for Proposed Lot 251 on SP331510

Described as part of Lot 5007 on SP327216
 Existing Title Reference: 51269779

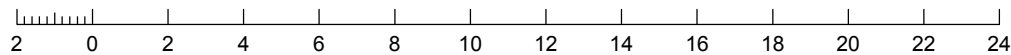
Locality of Collingwood Park (Ipswich City Council)

Level Datum: AHD der.
 Origin of Levels: PM203097
 RL of Origin: 45.557m
 Contour Interval: 0.2m
 Scale @A3 1: 200
 Dwg No. 6777 S 51 DP A_251



Retaining Wall on Boundary
 Max Height : 2.05m
 Min Height : 2.05m
 Average Height : 2.05m

SCALE @ A3 1:200 - LENGTHS ARE IN METRES



LEGEND

- Area of Cut
- Area of Fill
- Finished Surface Contours
- Depth of Fill Contours
- Retaining Wall (Visible height shown on lower side of wall)
- Proposed Earthworks Pad
- 43.25 Finished Design Surface Level
- Future Lot Boundary

Not all items in this legend may be relevant to the lot shown on this plan.

NOTES

This plan has been prepared from preliminary survey plan (SP331510) and engineering data provided on the 31/01/2022 by Peak Urban Pty Ltd.

Development approval has been received for this subdivision (change application 2558/2014/MAMC/D) from Ipswich City Council (17/09/2020). For updates to this approval, visit www.ipswich.qld.gov.au.

At the time of publication of the original issue of this plan, operational works approval for this lot has not yet been granted by Ipswich City Council.

All fill shall be placed and compacted in a controlled manner so that Level 1 level of responsibility may be achieved and certified as per AS3798-2007.

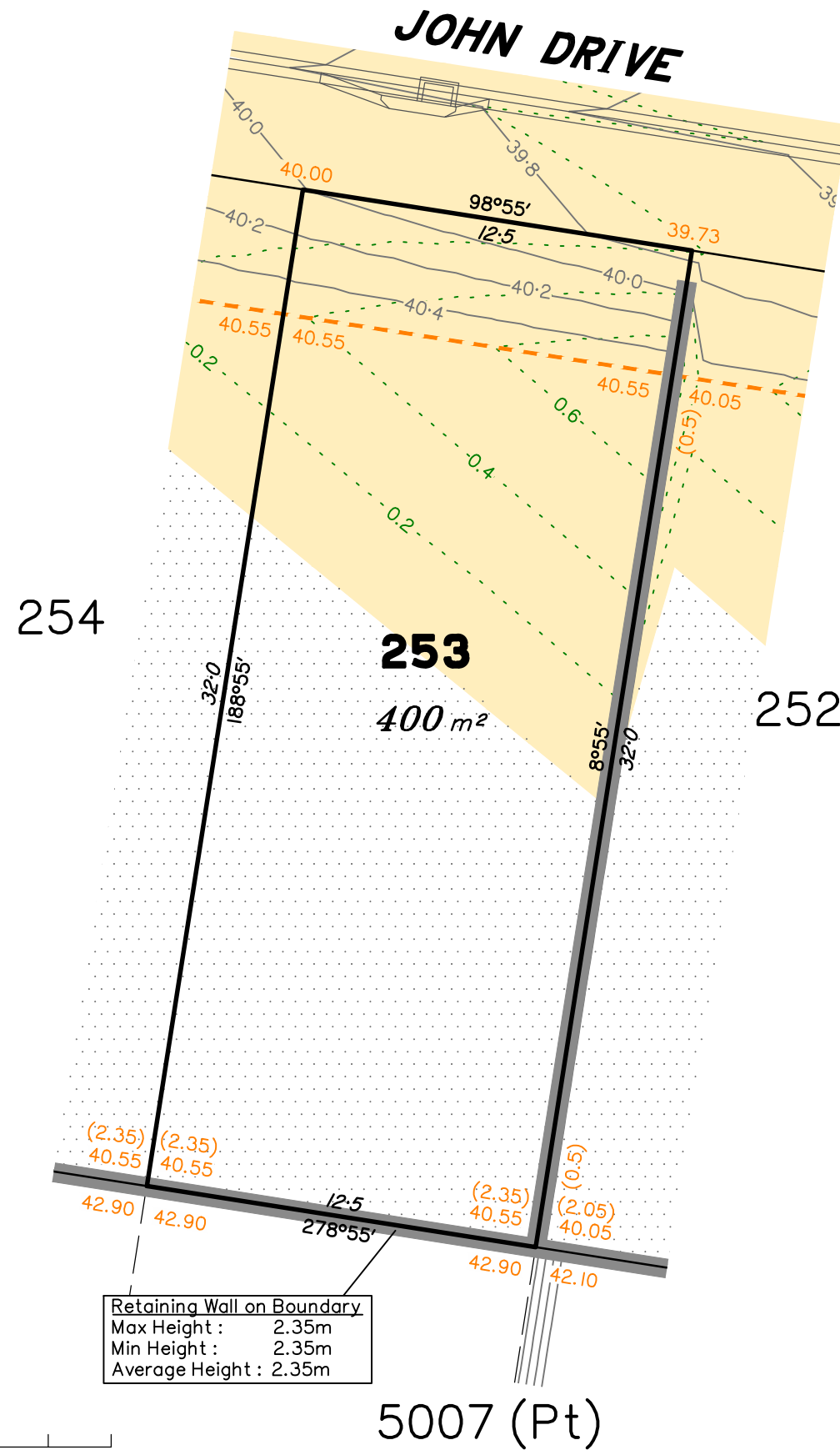
No.	by	Date	Chkd	Description
A	TBG	04/02/22	CU	Original Issue

SH saunders havill group
 Saunders Havill Group Pty Ltd ABN 24 144 972 949
 Brisbane • Springfield • Rockhampton
 head office 9 Thompson St Bowen Hills Q 4006
 phone 1300 123 SHG web www.saundershavill.com
 ■ surveying ■ town planning ■ urban design ■ environmental management ■ landscape architecture


This Disclosure Plan is prepared for the sole purpose of satisfying the Disclosure requirements of the Land Sales Act and SHOULD NOT be used for any other purpose, particularly As-constructed purposes. This information is compiled from Design plans only, unless otherwise stated, and therefore is subject to final survey and construction of operational works.

Disclosure Plan for Proposed Lot 252 on SP331510
 Described as part of Lot 5007 on SP327216
 Existing Title Reference: 51269779
 Locality of Collingwood Park (Ipswich City Council)

Level Datum: AHD der.
 Origin of Levels: PM203097
 RL of Origin: 45.557m
 Contour Interval: 0.2m
 Scale @A3 1: 200
 Dwg No. 6777 S 51 DP A_252



SCALE @ A3 1:200 - LENGTHS ARE IN METRES



LEGEND

- Area of Cut
- Area of Fill
- Finished Surface Contours
- Depth of Fill Contours
- Retaining Wall (Visible height shown on lower side of wall)
- Proposed Earthworks Pad
- 43.25 Finished Design Surface Level
- Future Lot Boundary

Not all items in this legend may be relevant to the lot shown on this plan.

NOTES

This plan has been prepared from preliminary survey plan (SP331510) and engineering data provided on the 31/01/2022 by Peak Urban Pty Ltd.

Development approval has been received for this subdivision (change application 2558/2014/MAMC/D) from Ipswich City Council (17/09/2020). For updates to this approval, visit www.ipswich.qld.gov.au.

At the time of publication of the original issue of this plan, operational works approval for this lot has not yet been granted by Ipswich City Council.

All fill shall be placed and compacted in a controlled manner so that Level 1 level of responsibility may be achieved and certified as per AS3798-2007.

No.	by	Date	Chkd	Description
A	TBG	04/02/22	CU	Original Issue



Saunders Havill Group Pty Ltd ABN 24 144 972 949
 Brisbane • Springfield • Rockhampton
 head office 9 Thompson St Bowen Hills Q 4006
 phone 1300 123 SHG web www.saundershavill.com

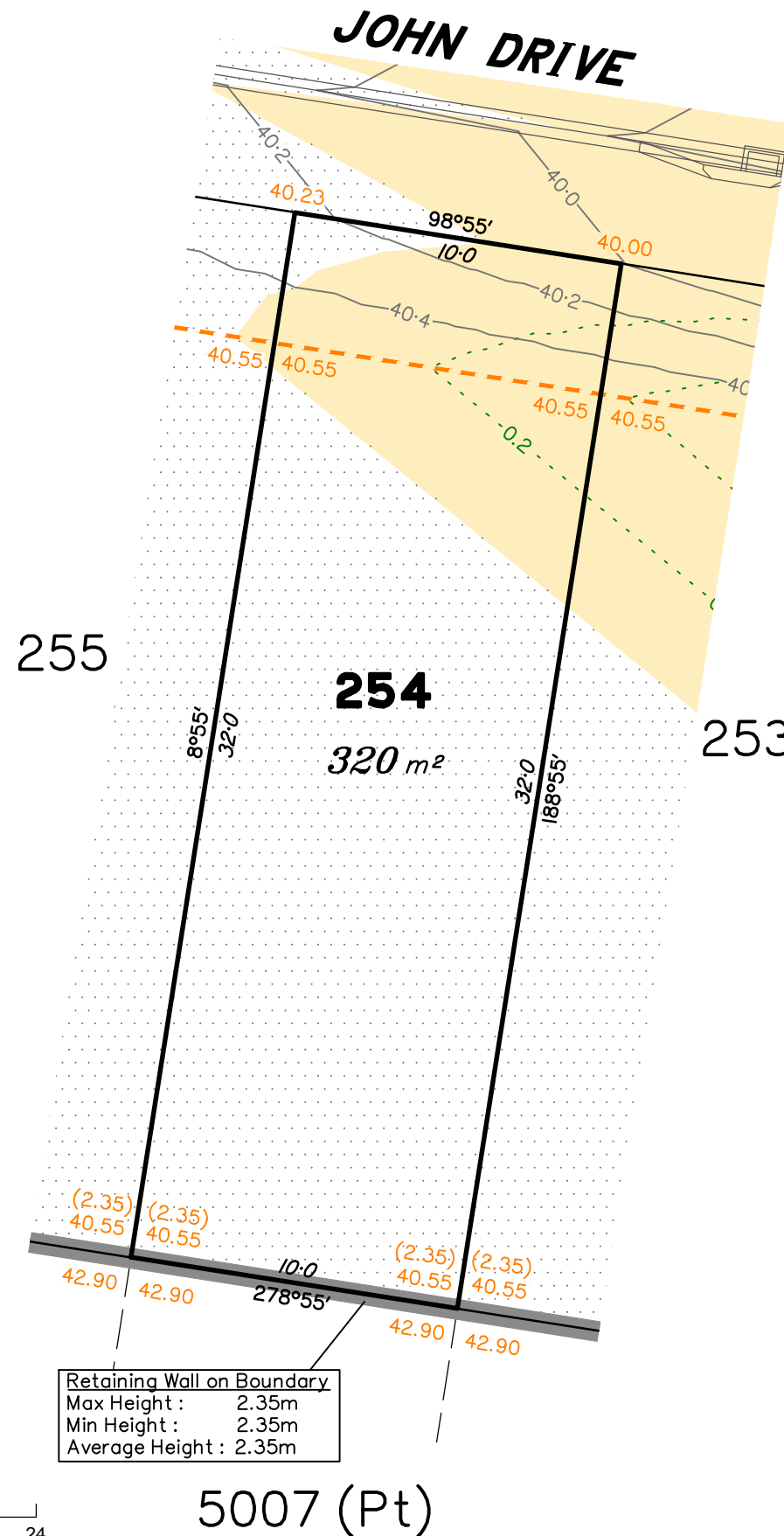
This Disclosure Plan is prepared for the sole purpose of satisfying the Disclosure requirements of the Land Sales Act and SHOULD NOT be used for any other purpose, particularly As-constructed purposes. This information is compiled from Design plans only, unless otherwise stated, and therefore is subject to final survey and construction of operational works.

Disclosure Plan for Proposed Lot 253 on SP331510

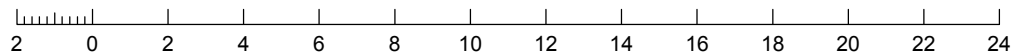
Described as part of Lot 5007 on SP327216
 Existing Title Reference: 51269779

Locality of Collingwood Park (Ipswich City Council)

Level Datum: AHD der.
 Origin of Levels: PM203097
 RL of Origin: 45.557m
 Contour Interval: 0.2m
 Scale @A3 1: 200
 Dwg No. 6777 S 51 DP A_253



SCALE @ A3 1:200 - LENGTHS ARE IN METRES



Retaining Wall on Boundary
 Max Height : 2.35m
 Min Height : 2.35m
 Average Height : 2.35m

LEGEND

- Area of Cut
- Area of Fill
- Finished Surface Contours
- Depth of Fill Contours
- Retaining Wall (Visible height shown on lower side of wall)
- Proposed Earthworks Pad
- 43.25 Finished Design Surface Level
- Future Lot Boundary

Not all items in this legend may be relevant to the lot shown on this plan.

NOTES

This plan has been prepared from preliminary survey plan (SP331510) and engineering data provided on the 31/01/2022 by Peak Urban Pty Ltd.

Development approval has been received for this subdivision (change application 2558/2014/MAMC/D) from Ipswich City Council (17/09/2020). For updates to this approval, visit www.ipswich.qld.gov.au.

At the time of publication of the original issue of this plan, operational works approval for this lot has not yet been granted by Ipswich City Council.

All fill shall be placed and compacted in a controlled manner so that Level 1 level of responsibility may be achieved and certified as per AS3798-2007.

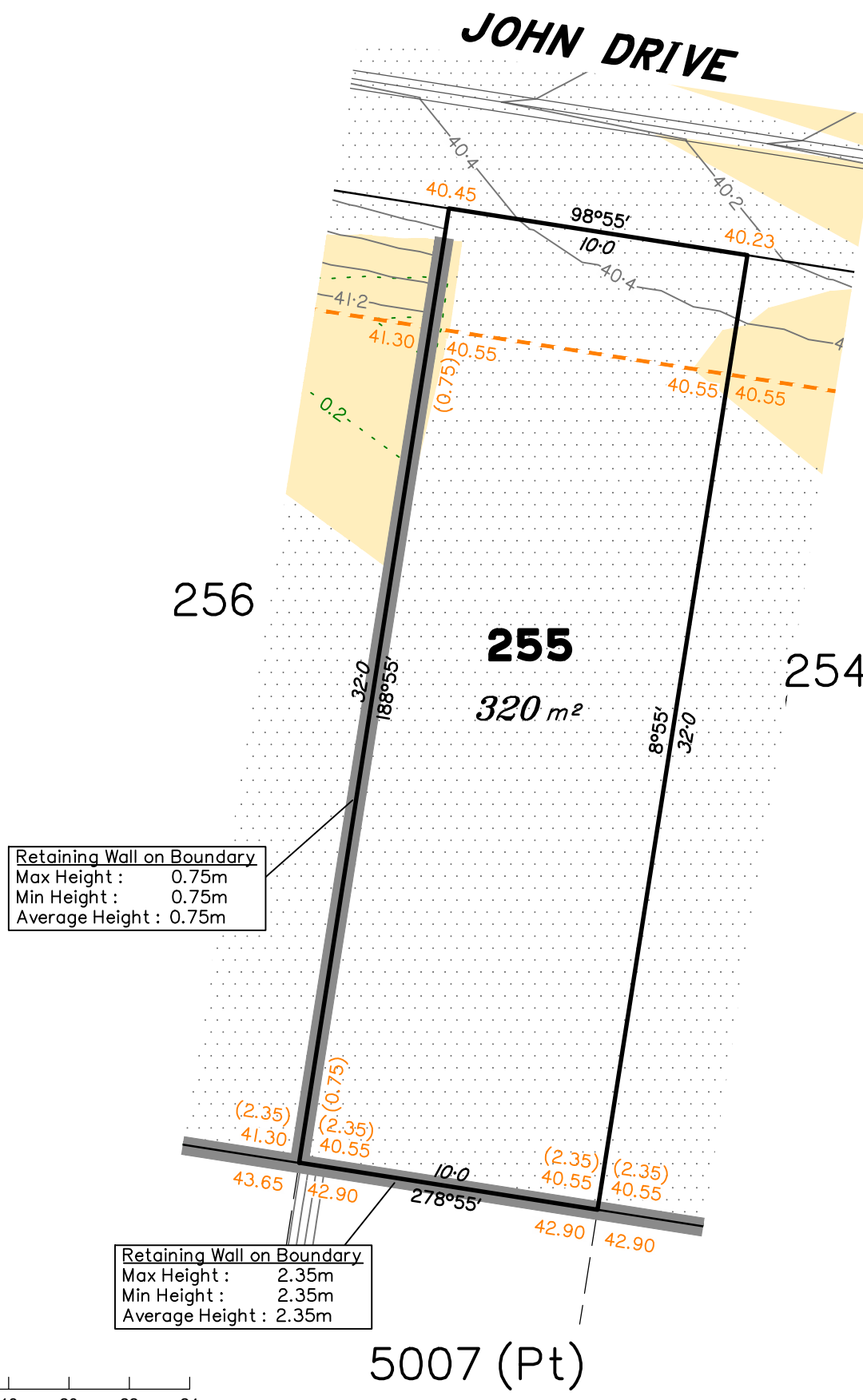
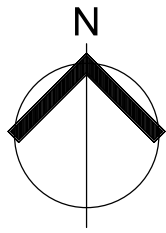
No.	by	Date	Chkd	Description
A	TBG	04/02/22	CU	Original Issue

SH saunders havill group
 Saunders Havill Group Pty Ltd ABN 24 144 972 949
 Brisbane • Springfield • Rockhampton
 head office 9 Thompson St Bowen Hills Q 4006
 phone 1300 123 SHG web www.saundershavill.com
 • surveying • town planning • urban design • environmental management • landscape architecture

This Disclosure Plan is prepared for the sole purpose of satisfying the Disclosure requirements of the Land Sales Act and SHOULD NOT be used for any other purpose, particularly As-constructed purposes. This information is compiled from Design plans only, unless otherwise stated, and therefore is subject to final survey and construction of operational works.

Disclosure Plan for Proposed Lot 254 on SP331510
 Described as part of Lot 5007 on SP327216
 Existing Title Reference: 51269779
 Locality of Collingwood Park (Ipswich City Council)

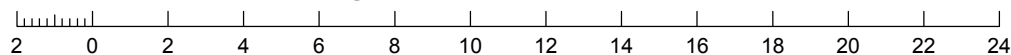
Level Datum: AHD der.
 Origin of Levels: PM203097
 RL of Origin: 45.557m
 Contour Interval: 0.2m
 Scale @A3 1: 200
 Dwg No. 6777 S 51 DP A_254



Retaining Wall on Boundary
 Max Height : 0.75m
 Min Height : 0.75m
 Average Height : 0.75m

Retaining Wall on Boundary
 Max Height : 2.35m
 Min Height : 2.35m
 Average Height : 2.35m

SCALE @ A3 1:200 - LENGTHS ARE IN METRES



LEGEND

- Area of Cut
- Area of Fill
- Finished Surface Contours
- Depth of Fill Contours
- Retaining Wall (Visible height shown on lower side of wall)
- Proposed Earthworks Pad
- Finished Design Surface Level
- Future Lot Boundary

Not all items in this legend may be relevant to the lot shown on this plan.

NOTES

This plan has been prepared from preliminary survey plan (SP331510) and engineering data provided on the 31/01/2022 by Peak Urban Pty Ltd.

Development approval has been received for this subdivision (change application 2558/2014/MAMC/D) from Ipswich City Council (17/09/2020). For updates to this approval, visit www.ipswich.qld.gov.au.

At the time of publication of the original issue of this plan, operational works approval for this lot has not yet been granted by Ipswich City Council.

All fill shall be placed and compacted in a controlled manner so that Level 1 level of responsibility may be achieved and certified as per AS3798-2007.

Parts of Lot 255 are subject to areas of fill less than 0.2m in depth.

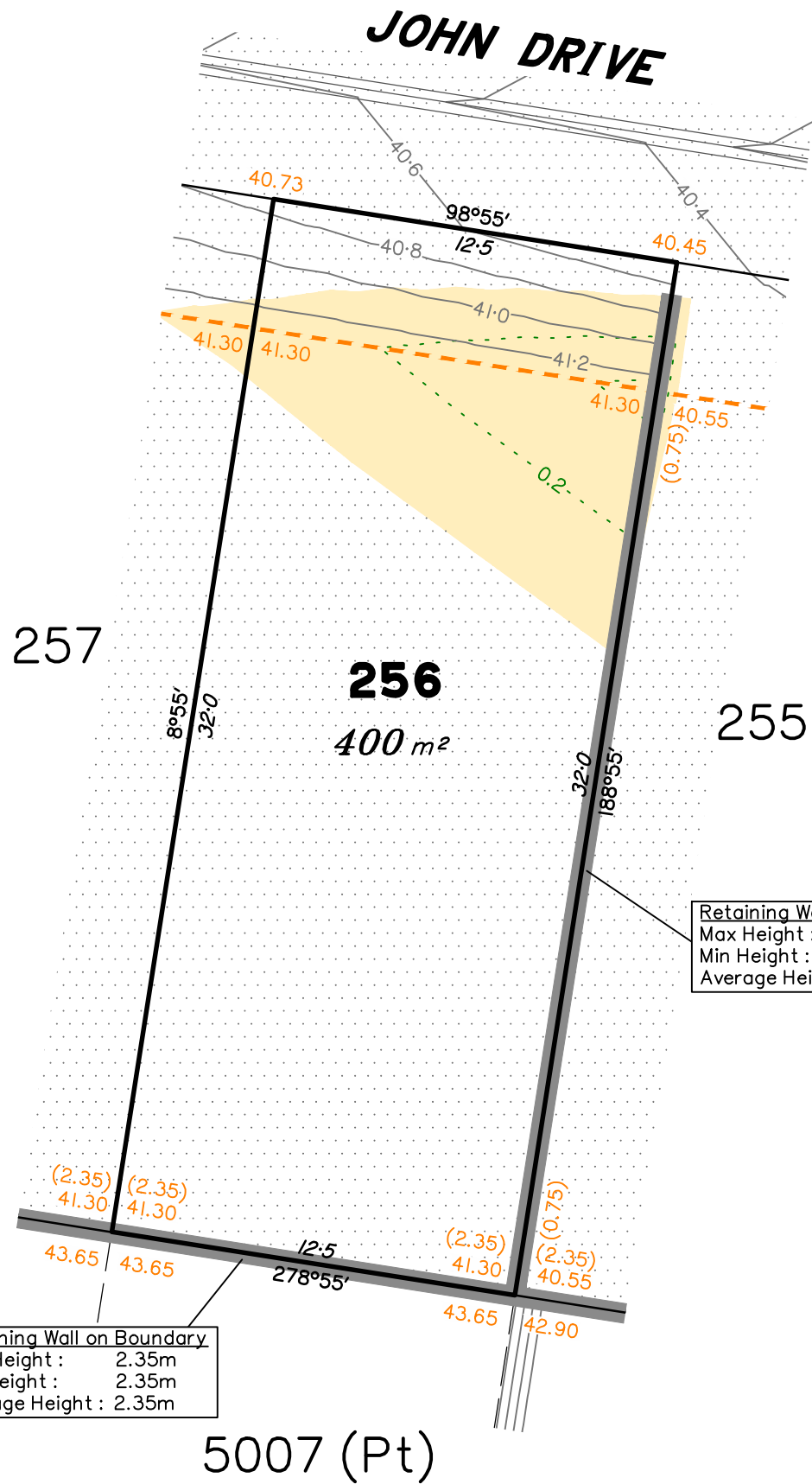
No.	by	Date	Chkd	Description
A	TBG	04/02/22	CU	Original Issue

SH saunders havill group
 Saunders Havill Group Pty Ltd ABN 24 144 972 949
 Brisbane • Springfield • Rockhampton
 head office 9 Thompson St Bowen Hills Q 4006
 phone 1300 123 SHG web www.saundershavill.com
 • surveying • town planning • urban design • environmental management • landscape architecture

This Disclosure Plan is prepared for the sole purpose of satisfying the Disclosure requirements of the Land Sales Act and SHOULD NOT be used for any other purpose, particularly As-constructed purposes. This information is compiled from Design plans only, unless otherwise stated, and therefore is subject to final survey and construction of operational works.

Disclosure Plan for Proposed Lot 255 on SP331510
 Described as part of Lot 5007 on SP327216
 Existing Title Reference: 51269779
 Locality of Collingwood Park (Ipswich City Council)


Level Datum: AHD der.
 Origin of Levels: PM203097
 RL of Origin: 45.557m
 Contour Interval: 0.2m
 Scale @A3 1: 200
 Dwg No. 6777 S 51 DP A_255



Retaining Wall on Boundary
 Max Height : 2.35m
 Min Height : 2.35m
 Average Height : 2.35m

Retaining Wall on Boundary
 Max Height : 0.75m
 Min Height : 0.75m
 Average Height : 0.75m

SCALE @ A3 1:200 - LENGTHS ARE IN METRES



LEGEND

- Area of Cut
- Area of Fill
- Finished Surface Contours
- Depth of Fill Contours
- Retaining Wall (Visible height shown on lower side of wall)
- Proposed Earthworks Pad
- 43.25 Finished Design Surface Level
- Future Lot Boundary

Not all items in this legend may be relevant to the lot shown on this plan.

NOTES

This plan has been prepared from preliminary survey plan (SP331510) and engineering data provided on the 31/01/2022 by Peak Urban Pty Ltd.

Development approval has been received for this subdivision (change application 2558/2014/MAMC/D) from Ipswich City Council (17/09/2020). For updates to this approval, visit www.ipswich.qld.gov.au.

At the time of publication of the original issue of this plan, operational works approval for this lot has not yet been granted by Ipswich City Council.

All fill shall be placed and compacted in a controlled manner so that Level 1 level of responsibility may be achieved and certified as per AS3798-2007.

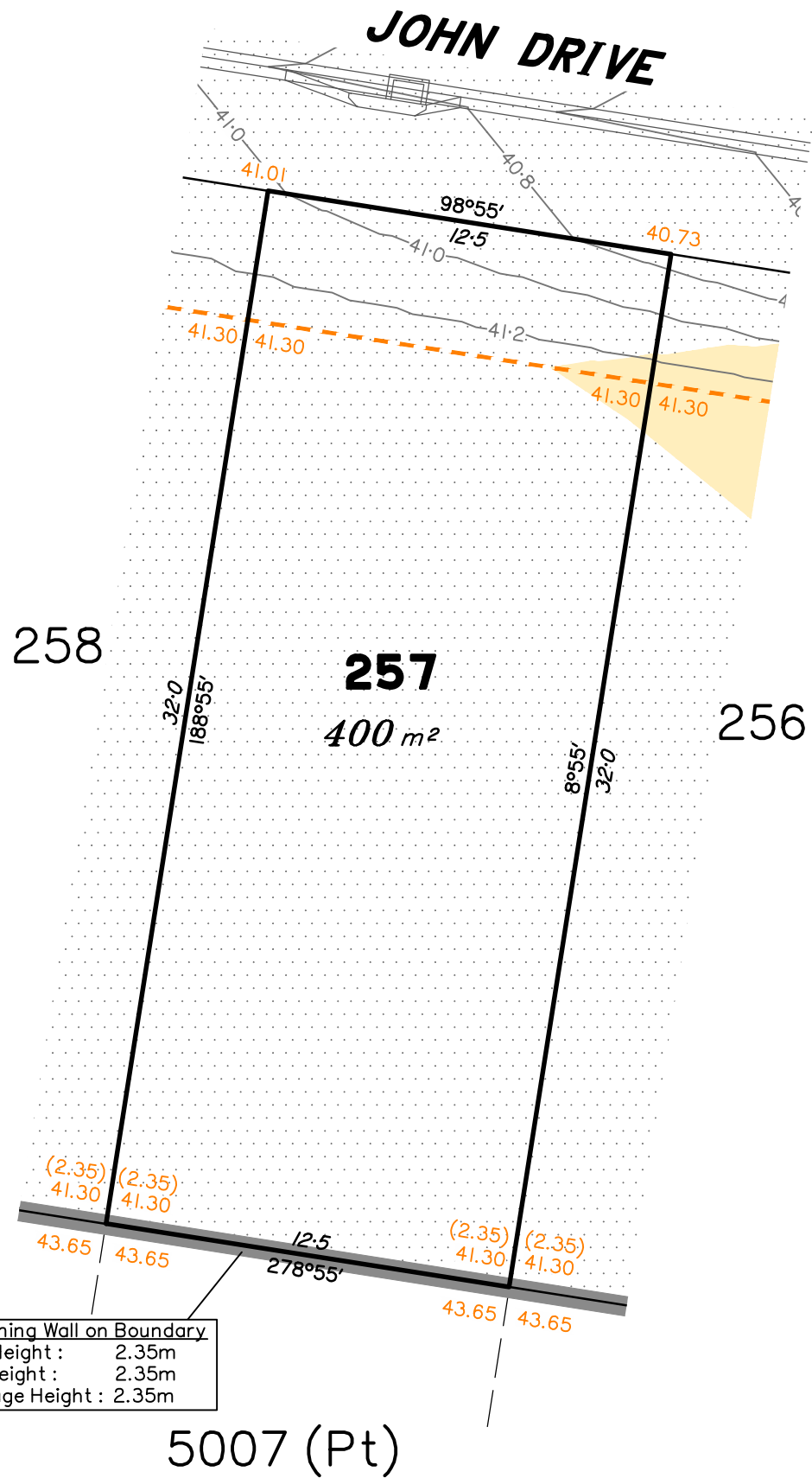
No.	by	Date	Chkd	Description
A	TBG	04/02/22	CU	Original Issue

SH saunders havill group
 Saunders Havill Group Pty Ltd ABN 24 144 972 949
 Brisbane • Springfield • Rockhampton
 head office 9 Thompson St Bowen Hills Q 4006
 phone 1300 123 SHG web www.saundershavill.com
 • surveying • town planning • urban design • environmental management • landscape architecture

This Disclosure Plan is prepared for the sole purpose of satisfying the Disclosure requirements of the Land Sales Act and SHOULD NOT be used for any other purpose, particularly As-constructed purposes. This information is compiled from Design plans only, unless otherwise stated, and therefore is subject to final survey and construction of operational works.


Disclosure Plan for Proposed Lot 256 on SP331510
 Described as part of Lot 5007 on SP327216
 Existing Title Reference: 51269779
 Locality of Collingwood Park (Ipswich City Council)

Level Datum: AHD der.
 Origin of Levels: PM203097
 RL of Origin: 45.557m
 Contour Interval: 0.2m
 Scale @A3 1: 200
 Dwg No. 6777 S 51 DP A_256



Retaining Wall on Boundary
 Max Height : 2.35m
 Min Height : 2.35m
 Average Height : 2.35m

SCALE @ A3 1:200 - LENGTHS ARE IN METRES



LEGEND

- Area of Cut
- Area of Fill
- Finished Surface Contours
- Depth of Fill Contours
- Retaining Wall (Visible height shown on lower side of wall)
- Proposed Earthworks Pad
- 43.25 Finished Design Surface Level
- Future Lot Boundary

Not all items in this legend may be relevant to the lot shown on this plan.

NOTES

This plan has been prepared from preliminary survey plan (SP331510) and engineering data provided on the 31/01/2022 by Peak Urban Pty Ltd.

Development approval has been received for this subdivision (change application 2558/2014/MAMC/D) from Ipswich City Council (17/09/2020). For updates to this approval, visit www.ipswich.qld.gov.au.

At the time of publication of the original issue of this plan, operational works approval for this lot has not yet been granted by Ipswich City Council.

All fill shall be placed and compacted in a controlled manner so that Level 1 level of responsibility may be achieved and certified as per AS3798-2007.

Parts of Lot 257 are subject to areas of fill less than 0.2m in depth.

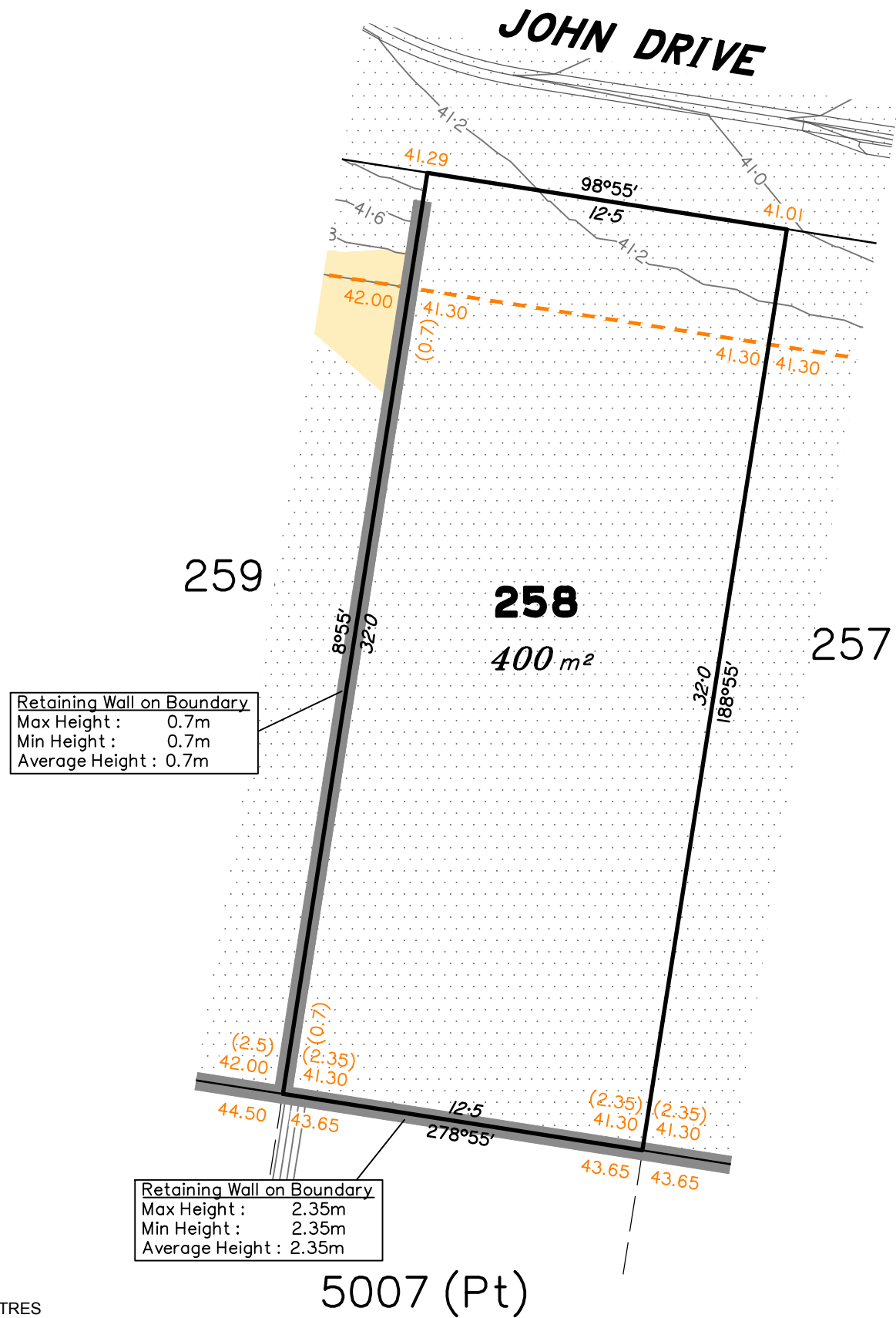
No.	by	Date	Chkd	Description
A	TBG	04/02/22	CU	Original Issue

SH saunders havill group
 Saunders Havill Group Pty Ltd ABN 24 144 972 949
 Brisbane • Springfield • Rockhampton
 head office 9 Thompson St Bowen Hills Q 4006
 phone 1300 123 SHG web www.saundershavill.com
 ■ surveying ■ town planning ■ urban design ■ environmental management ■ landscape architecture


This Disclosure Plan is prepared for the sole purpose of satisfying the Disclosure requirements of the Land Sales Act and SHOULD NOT be used for any other purpose, particularly As-constructed purposes. This information is compiled from Design plans only, unless otherwise stated, and therefore is subject to final survey and construction of operational works.

Disclosure Plan for Proposed Lot 257 on SP331510
 Described as part of Lot 5007 on SP327216
 Existing Title Reference: 51269779
 Locality of Collingwood Park (Ipswich City Council)

Level Datum: AHD der.
 Origin of Levels: PM203097
 RL of Origin: 45.557m
 Contour Interval: 0.2m
 Scale @A3 1: 200
 Dwg No. 6777 S 51 DP A_257



SCALE @ A3 1:200 - LENGTHS ARE IN METRES



LEGEND

- Area of Cut
- Area of Fill
- Finished Surface Contours
- Depth of Fill Contours
- Retaining Wall (Visible height shown on lower side of wall)
- Proposed Earthworks Pad
- 43.25 Finished Design Surface Level
- Future Lot Boundary

Not all items in this legend may be relevant to the lot shown on this plan.

NOTES

This plan has been prepared from preliminary survey plan (SP331510) and engineering data provided on the 31/01/2022 by Peak Urban Pty Ltd.

Development approval has been received for this subdivision (change application 2558/2014/MAMC/D) from Ipswich City Council (17/09/2020). For updates to this approval, visit www.ipswich.qld.gov.au.

At the time of publication of the original issue of this plan, operational works approval for this lot has not yet been granted by Ipswich City Council.

No.	by	Date	Chkd	Description
A	TBG	04/02/22	CU	Original Issue

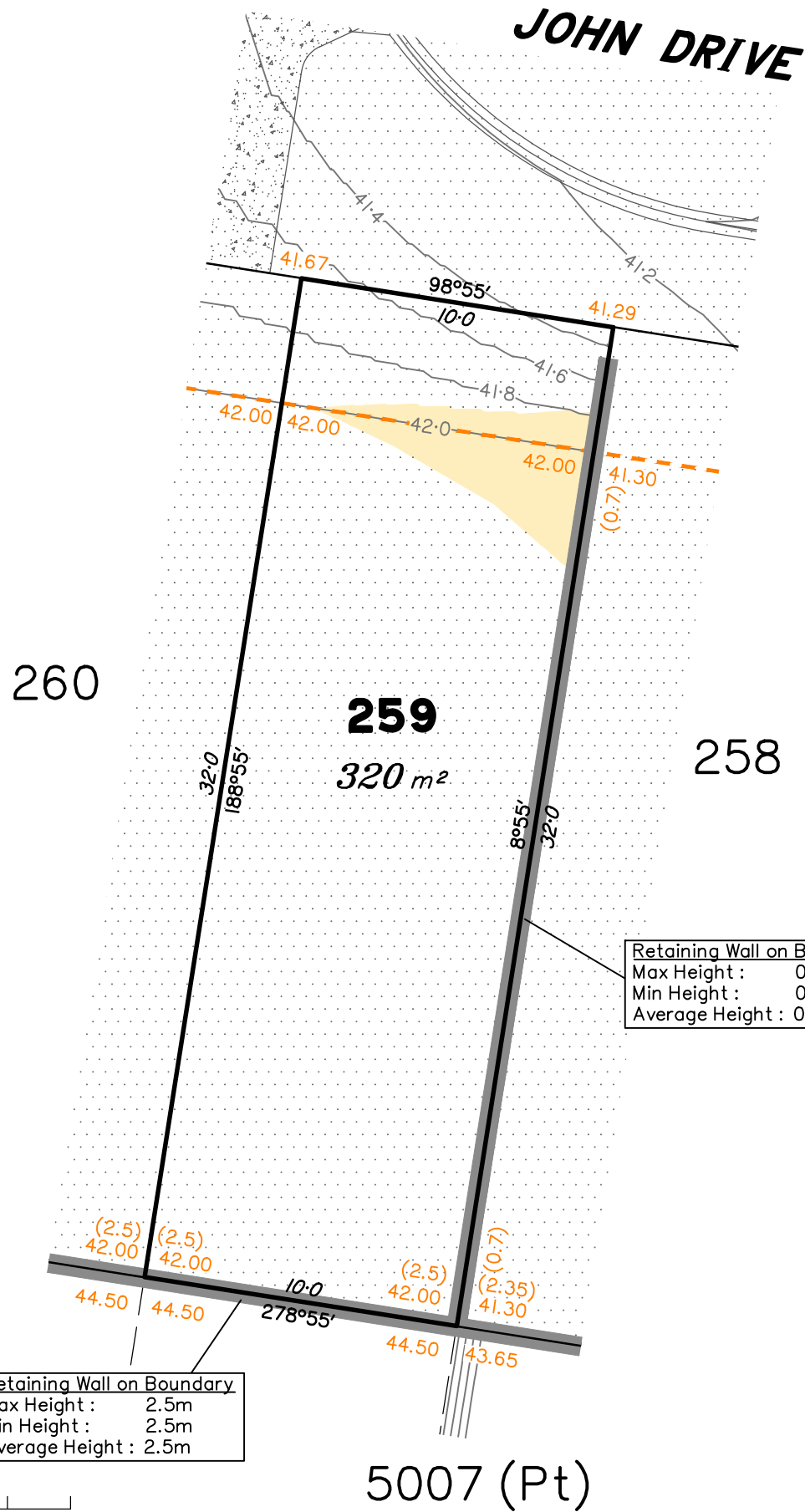


Saunders Havill Group Pty Ltd ABN 24 144 972 949
 Brisbane • Springfield • Rockhampton
 head office 9 Thompson St Bowen Hills Q 4006
 phone 1300 123 SHG web www.saundershavill.com
 ■ surveying ■ town planning ■ urban design ■ environmental management ■ landscape architecture

This Disclosure Plan is prepared for the sole purpose of satisfying the Disclosure requirements of the Land Sales Act and SHOULD NOT be used for any other purpose, particularly As-constructed purposes. This information is compiled from Design plans only, unless otherwise stated, and therefore is subject to final survey and construction of operational works.

Disclosure Plan for Proposed Lot 258 on SP331510
 Described as part of Lot 5007 on SP327216
 Existing Title Reference: 51269779
 Locality of Collingwood Park (Ipswich City Council)


Level Datum: AHD der.
 Origin of Levels: PM203097
 RL of Origin: 45.557m
 Contour Interval: 0.2m
 Scale @A3 1: 200
 Dwg No. 6777 S 51 DP A_258



Retaining Wall on Boundary
 Max Height : 2.5m
 Min Height : 2.5m
 Average Height : 2.5m

Retaining Wall on Boundary
 Max Height : 0.7m
 Min Height : 0.7m
 Average Height : 0.7m

SCALE @ A3 1:200 - LENGTHS ARE IN METRES



LEGEND

- Area of Cut
- Area of Fill
- Finished Surface Contours
- Depth of Fill Contours
- Retaining Wall (Visible height shown on lower side of wall)
- Proposed Earthworks Pad
- 43.25 Finished Design Surface Level
- Future Lot Boundary

Not all items in this legend may be relevant to the lot shown on this plan.

NOTES

This plan has been prepared from preliminary survey plan (SP331510) and engineering data provided on the 31/01/2022 by Peak Urban Pty Ltd.

Development approval has been received for this subdivision (change application 2558/2014/MAMC/D) from Ipswich City Council (17/09/2020). For updates to this approval, visit www.ipswich.qld.gov.au.

At the time of publication of the original issue of this plan, operational works approval for this lot has not yet been granted by Ipswich City Council.

All fill shall be placed and compacted in a controlled manner so that Level 1 level of responsibility may be achieved and certified as per AS3798-2007.

Parts of Lot 259 are subject to areas of fill less than 0.2m in depth.

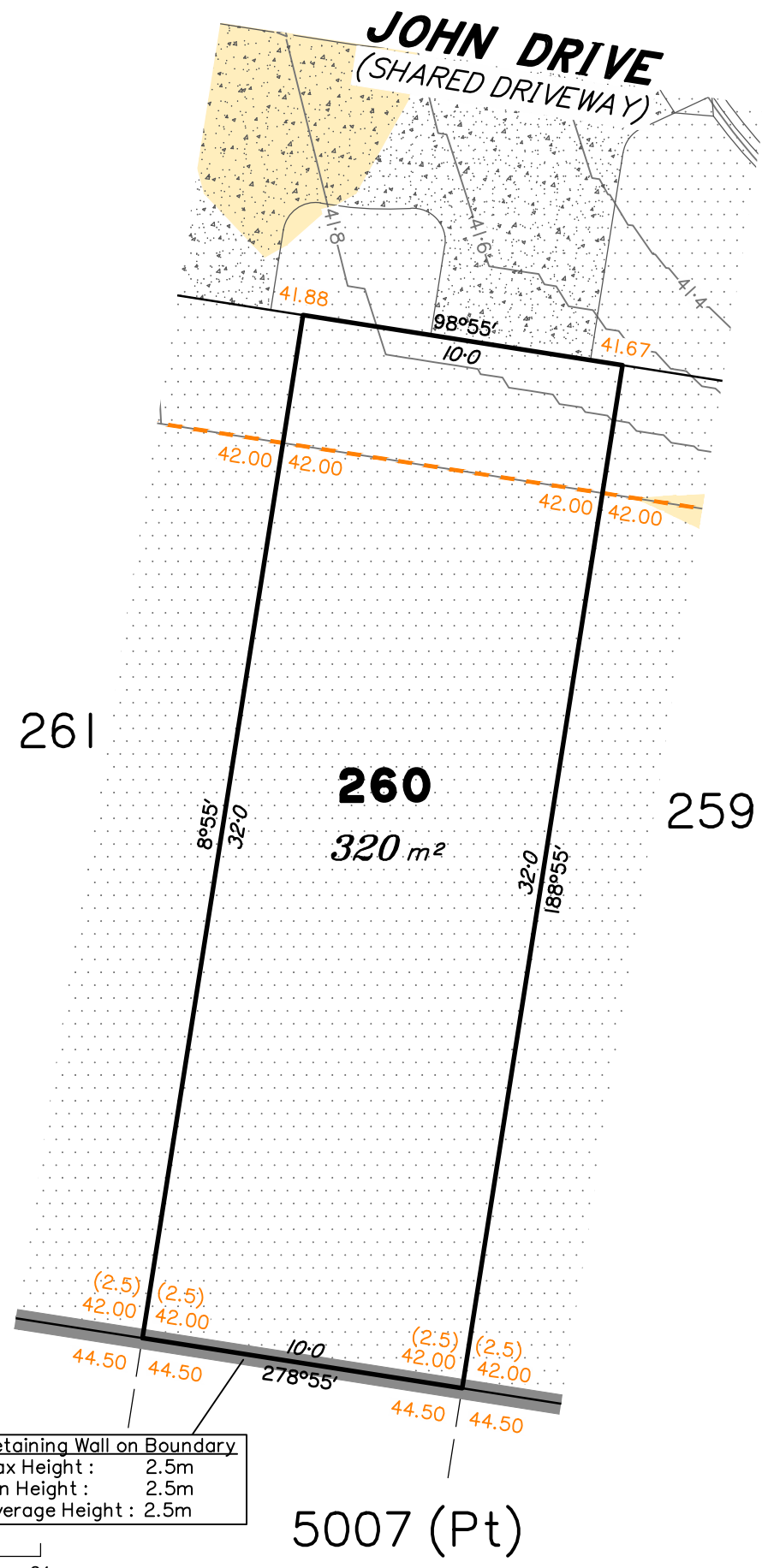
No.	by	Date	Chkd	Description
A	TBG	04/02/22	CU	Original Issue

SH saunders havill group
 Saunders Havill Group Pty Ltd ABN 24 144 972 949
 Brisbane • Springfield • Rockhampton
 head office 9 Thompson St Bowen Hills Q 4006
 phone 1300 123 SHG web www.saundershavill.com
 ■ surveying ■ town planning ■ urban design ■ environmental management ■ landscape architecture

This Disclosure Plan is prepared for the sole purpose of satisfying the Disclosure requirements of the Land Sales Act and SHOULD NOT be used for any other purpose, particularly As-constructed purposes. This information is compiled from Design plans only, unless otherwise stated, and therefore is subject to final survey and construction of operational works.

Disclosure Plan for Proposed Lot 259 on SP331510
 Described as part of Lot 5007 on SP327216
 Existing Title Reference: 51269779
 Locality of Collingwood Park (Ipswich City Council)

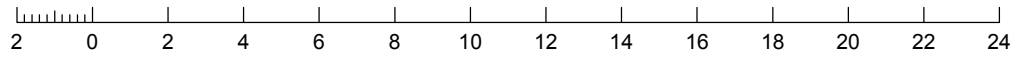
Level Datum: AHD der.
 Origin of Levels: PM203097
 RL of Origin: 45.557m
 Contour Interval: 0.2m
 Scale @A3 1: 200
 Dwg No. 6777 S 51 DP A_259



Retaining Wall on Boundary
 Max Height : 2.5m
 Min Height : 2.5m
 Average Height : 2.5m

5007 (Pt)

SCALE @ A3 1:200 - LENGTHS ARE IN METRES



LEGEND

- Area of Cut
- Area of Fill
- Finished Surface Contours
- Depth of Fill Contours
- Retaining Wall (Visible height shown on lower side of wall)
- Proposed Earthworks Pad
- 43.25 Finished Design Surface Level
- Future Lot Boundary

Not all items in this legend may be relevant to the lot shown on this plan.

NOTES

This plan has been prepared from preliminary survey plan (SP331510) and engineering data provided on the 31/01/2022 by Peak Urban Pty Ltd.

Development approval has been received for this subdivision (change application 2558/2014/MAMC/D) from Ipswich City Council (17/09/2020). For updates to this approval, visit www.ipswich.qld.gov.au.

At the time of publication of the original issue of this plan, operational works approval for this lot has not yet been granted by Ipswich City Council.

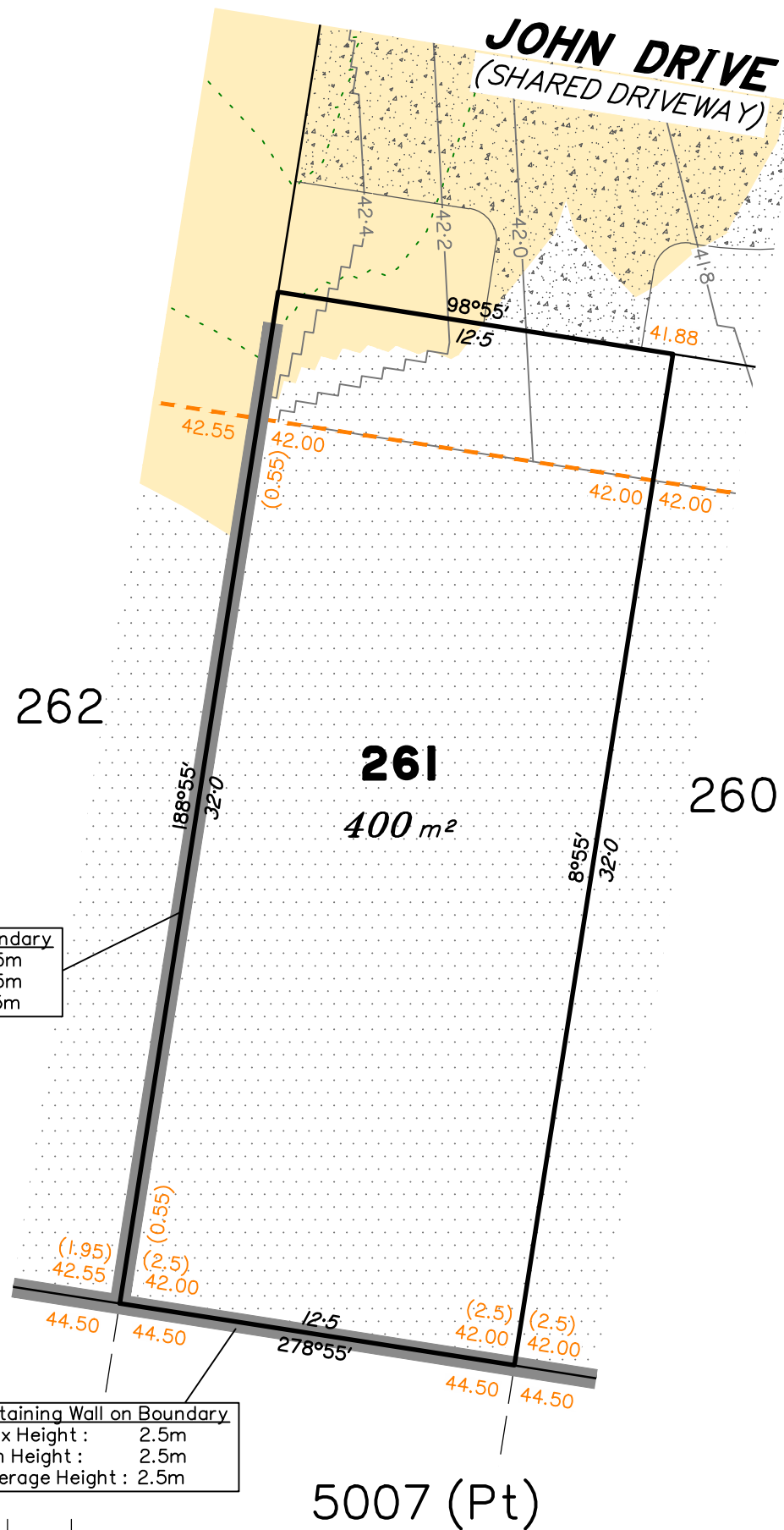
No.	by	Date	Chkd	Description
A	TBG	04/02/22	CU	Original Issue

Saunders Havill Group Pty Ltd ABN 24 144 972 949
 Brisbane • Springfield • Rockhampton
 head office 9 Thompson St Bowen Hills Q 4006
 phone 1300 123 SHG web www.saundershavill.com
 ■ surveying ■ town planning ■ urban design ■ environmental management ■ landscape architecture

This Disclosure Plan is prepared for the sole purpose of satisfying the Disclosure requirements of the Land Sales Act and SHOULD NOT be used for any other purpose, particularly As-constructed purposes. This information is compiled from Design plans only, unless otherwise stated, and therefore is subject to final survey and construction of operational works.

Disclosure Plan for Proposed Lot 260 on SP331510
 Described as part of Lot 5007 on SP327216
 Existing Title Reference: 51269779
 Locality of Collingwood Park (Ipswich City Council)


Level Datum: AHD der.
 Origin of Levels: PM203097
 RL of Origin: 45.557m
 Contour Interval: 0.2m
 Scale @A3 1: 200
 Dwg No. 6777 S 51 DP A_260



Retaining Wall on Boundary
 Max Height : 0.55m
 Min Height : 0.55m
 Average Height : 0.55m

Retaining Wall on Boundary
 Max Height : 2.5m
 Min Height : 2.5m
 Average Height : 2.5m

SCALE @ A3 1:200 - LENGTHS ARE IN METRES



LEGEND

- Area of Cut
- Area of Fill
- Finished Surface Contours
- Depth of Fill Contours
- Retaining Wall (Visible height shown on lower side of wall)
- Proposed Earthworks Pad
- 43.25 Finished Design Surface Level
- Future Lot Boundary

Not all items in this legend may be relevant to the lot shown on this plan.

NOTES

This plan has been prepared from preliminary survey plan (SP331510) and engineering data provided on the 31/01/2022 by Peak Urban Pty Ltd.

Development approval has been received for this subdivision (change application 2558/2014/MAMC/D) from Ipswich City Council (17/09/2020). For updates to this approval, visit www.ipswich.qld.gov.au.

At the time of publication of the original issue of this plan, operational works approval for this lot has not yet been granted by Ipswich City Council.

All fill shall be placed and compacted in a controlled manner so that Level 1 level of responsibility may be achieved and certified as per AS3798-2007.

Parts of Lot 261 are subject to areas of fill less than 0.2m in depth.

No.	by	Date	Chkd	Description
A	TBG	04/02/22	CU	Original Issue



Saunders Havill Group Pty Ltd ABN 24 144 972 949
 Brisbane Springfield Rockhampton
 head office 9 Thompson St Bowen Hills Q 4006
 phone 1300 123 SHG web www.saundershavill.com

This Disclosure Plan is prepared for the sole purpose of satisfying the Disclosure requirements of the Land Sales Act and SHOULD NOT be used for any other purpose, particularly As-constructed purposes. This information is compiled from Design plans only, unless otherwise stated, and therefore is subject to final survey and construction of operational works.

Disclosure Plan for Proposed Lot 261 on SP331510

Described as part of Lot 5007 on SP327216
 Existing Title Reference: 51269779

Locality of Collingwood Park (Ipswich City Council)

Level Datum: AHD der.
 Origin of Levels: PM203097
 RL of Origin: 45.557m
 Contour Interval: 0.2m
 Scale @A3 1: 200
 Dwg No. 6777 S 51 DP A_261



5007 (Pt)

Retaining Wall on Boundary
 Max Height : 3.5m
 Min Height : 1.9m
 Average Height : 2.7m

262
 616 m²


Retaining Wall on Boundary
 Max Height : 0.55m
 Min Height : 0.55m
 Average Height : 0.55m

Retaining Wall on Boundary
 Max Height : 1.95m
 Min Height : 1.95m
 Average Height : 1.95m

Retaining Wall on Boundary
 Max Height : 0.8m
 Min Height : 0.8m
 Average Height : 0.8m

JOHN DRIVE
 (SHARED DRIVEWAY)

SCALE @ A3 1:200 - LENGTHS ARE IN METRES



LEGEND

- Area of Cut
- Area of Fill
- Finished Surface Contours
- Depth of Fill Contours
- Retaining Wall (Visible height shown on lower side of wall)
- Proposed Earthworks Pad
- 43.25 Finished Design Surface Level
- Future Lot Boundary

Not all items in this legend may be relevant to the lot shown on this plan.

NOTES

This plan has been prepared from preliminary survey plan (SP331510) and engineering data provided on the 31/01/2022 by Peak Urban Pty Ltd.

Development approval has been received for this subdivision (change application 2558/2014/MAMC/D) from Ipswich City Council (17/09/2020). For updates to this approval, visit www.ipswich.qld.gov.au.

At the time of publication of the original issue of this plan, operational works approval for this lot has not yet been granted by Ipswich City Council.

All fill shall be placed and compacted in a controlled manner so that Level 1 level of responsibility may be achieved and certified as per AS3798-2007.

No.	by	Date	Chkd	Description
A	TBG	04/02/22	CU	Original Issue



Saunders Havill Group Pty Ltd ABN 24 144 972 949
 Brisbane • Springfield • Rockhampton
 head office 9 Thompson St Bowen Hills Q 4006
 phone 1300 123 SHG web www.saundershavill.com

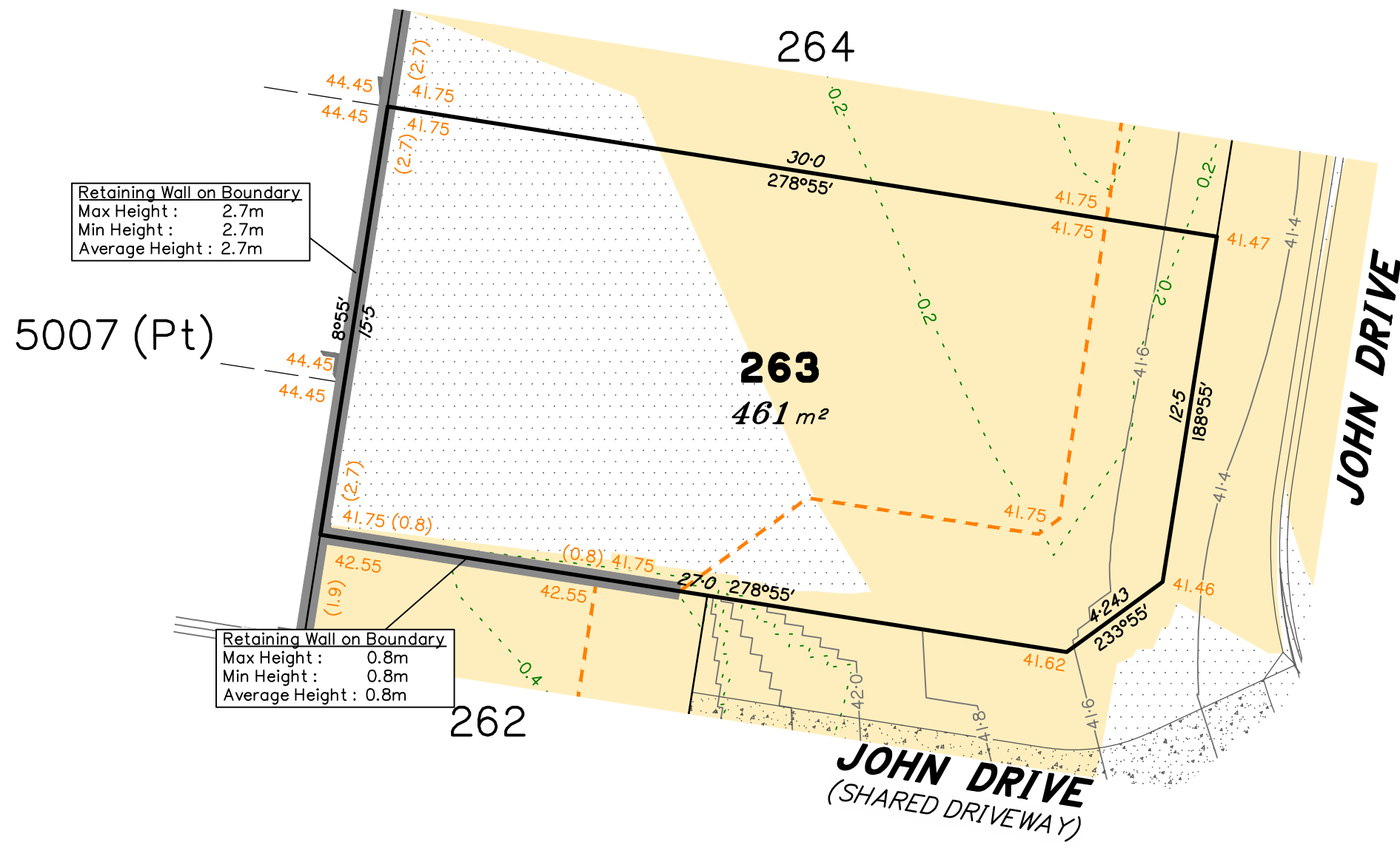
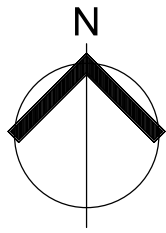
This Disclosure Plan is prepared for the sole purpose of satisfying the Disclosure requirements of the Land Sales Act and SHOULD NOT be used for any other purpose, particularly As-constructed purposes. This information is compiled from Design plans only, unless otherwise stated, and therefore is subject to final survey and construction of operational works.

Disclosure Plan for Proposed Lot 262 on SP331510

Described as part of Lot 5007 on SP327216
 Existing Title Reference: 51269779

Locality of Collingwood Park (Ipswich City Council)

Level Datum: AHD der.
 Origin of Levels: PM203097
 RL of Origin: 45.557m
 Contour Interval: 0.2m
 Scale @A3 1: 200
 Dwg No. 6777 S 51 DP A_262



Retaining Wall on Boundary
 Max Height : 2.7m
 Min Height : 2.7m
 Average Height : 2.7m

Retaining Wall on Boundary
 Max Height : 0.8m
 Min Height : 0.8m
 Average Height : 0.8m

LEGEND

- Area of Cut
- Area of Fill
- Finished Surface Contours
- Depth of Fill Contours
- Retaining Wall (Visible height shown on lower side of wall)
- Proposed Earthworks Pad
- 43.25 Finished Design Surface Level
- Future Lot Boundary

Not all items in this legend may be relevant to the lot shown on this plan.

NOTES

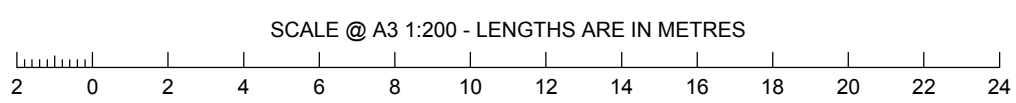
This plan has been prepared from preliminary survey plan (SP331510) and engineering data provided on the 31/01/2022 by Peak Urban Pty Ltd.

Development approval has been received for this subdivision (change application 2558/2014/MAMC/D) from Ipswich City Council (17/09/2020). For updates to this approval, visit www.ipswich.qld.gov.au.

At the time of publication of the original issue of this plan, operational works approval for this lot has not yet been granted by Ipswich City Council.

All fill shall be placed and compacted in a controlled manner so that Level 1 level of responsibility may be achieved and certified as per AS3798-2007.

No.	by	Date	Chkd	Description
A	TBG	04/02/22	CU	Original Issue

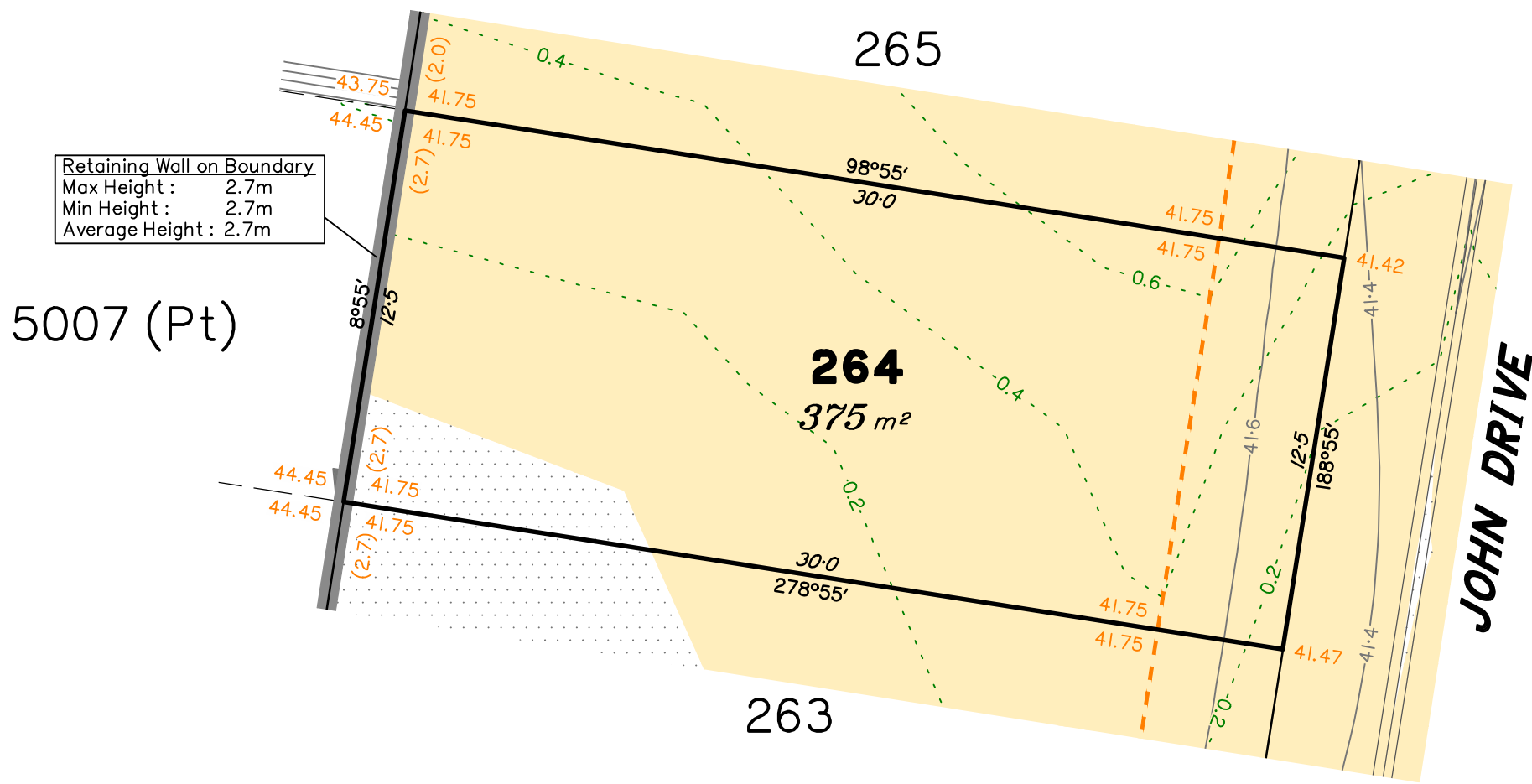


Saunders Havill Group Pty Ltd ABN 24 144 972 949
 Brisbane • Springfield • Rockhampton
 head office 9 Thompson St Bowen Hills Q 4006
 phone 1300 123 SHG web www.saundershavill.com
 ■ surveying ■ town planning ■ urban design ■ environmental management ■ landscape architecture

This Disclosure Plan is prepared for the sole purpose of satisfying the Disclosure requirements of the Land Sales Act and SHOULD NOT be used for any other purpose, particularly As-constructed purposes. This information is compiled from Design plans only, unless otherwise stated, and therefore is subject to final survey and construction of operational works.

Disclosure Plan for Proposed Lot 263 on SP331510
 Described as part of Lot 5007 on SP327216
 Existing Title Reference: 51269779
 Locality of Collingwood Park (Ipswich City Council)

Level Datum: AHD der.
 Origin of Levels: PM203097
 RL of Origin: 45.557m
 Contour Interval: 0.2m
 Scale @A3 1: 200
 Dwg No. 6777 S 51 DP A_263



Retaining Wall on Boundary.
 Max Height : 2.7m
 Min Height : 2.7m
 Average Height : 2.7m

5007 (Pt)


265

264
375 m²

263

JOHN DRIVE

SCALE @ A3 1:200 - LENGTHS ARE IN METRES



LEGEND

- Area of Cut
- Area of Fill
- Finished Surface Contours
- Depth of Fill Contours
- Retaining Wall (Visible height shown on lower side of wall)
- Proposed Earthworks Pad
- 43.25 Finished Design Surface Level
- Future Lot Boundary

Not all items in this legend may be relevant to the lot shown on this plan.

NOTES

This plan has been prepared from preliminary survey plan (SP331510) and engineering data provided on the 31/01/2022 by Peak Urban Pty Ltd.

Development approval has been received for this subdivision (change application 2558/2014/MAMC/D) from Ipswich City Council (17/09/2020). For updates to this approval, visit www.ipswich.qld.gov.au.

At the time of publication of the original issue of this plan, operational works approval for this lot has not yet been granted by Ipswich City Council.

All fill shall be placed and compacted in a controlled manner so that Level 1 level of responsibility may be achieved and certified as per AS3798-2007.

No.	by	Date	Chkd	Description
A	TBG	04/02/22	CU	Original Issue



Saunders Havill Group Pty Ltd ABN 24 144 972 949
 Brisbane • Springfield • Rockhampton
 head office 9 Thompson St Bowen Hills Q 4006
 phone 1300 123 SHG web www.saundershavill.com
 ■ surveying ■ town planning ■ urban design ■ environmental management ■ landscape architecture

This Disclosure Plan is prepared for the sole purpose of satisfying the Disclosure requirements of the Land Sales Act and SHOULD NOT be used for any other purpose, particularly As-constructed purposes. This information is compiled from Design plans only, unless otherwise stated, and therefore is subject to final survey and construction of operational works.

Disclosure Plan for Proposed Lot 264 on SP331510

Described as part of Lot 5007 on SP327216
 Existing Title Reference: 51269779

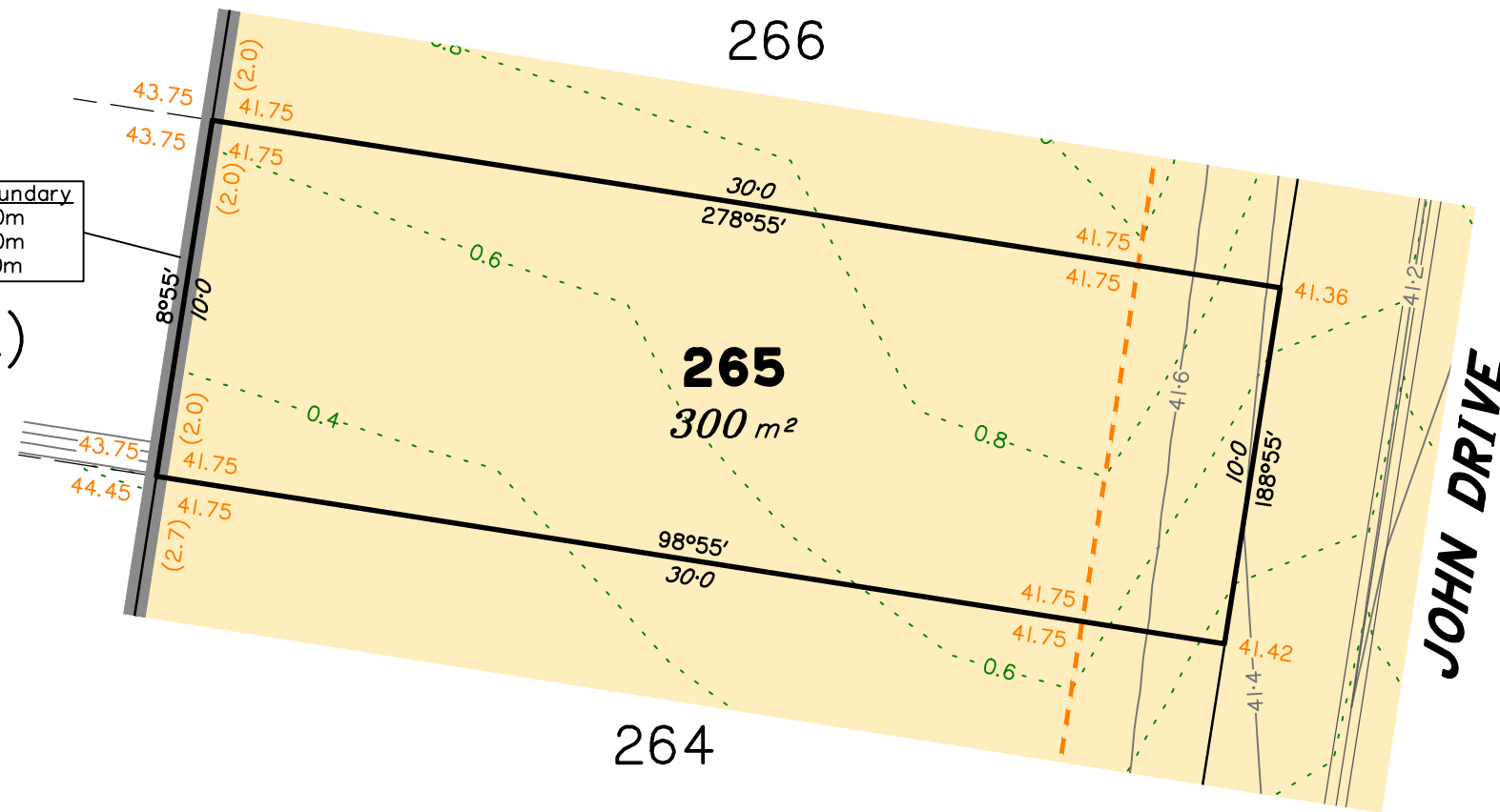
Locality of Collingwood Park (Ipswich City Council)

Level Datum: AHD der.
 Origin of Levels: PM203097
 RL of Origin: 45.557m
 Contour Interval: 0.2m
 Scale @A3 1: 200
 Dwg No. 6777 S 51 DP A_264



Retaining Wall on Boundary
 Max Height : 2.0m
 Min Height : 2.0m
 Average Height : 2.0m

5007 (Pt)



LEGEND

- Area of Cut
- Area of Fill
- Finished Surface Contours
- Depth of Fill Contours
- Retaining Wall (Visible height shown on lower side of wall)
- Proposed Earthworks Pad
- 43.25 Finished Design Surface Level
- Future Lot Boundary

Not all items in this legend may be relevant to the lot shown on this plan.

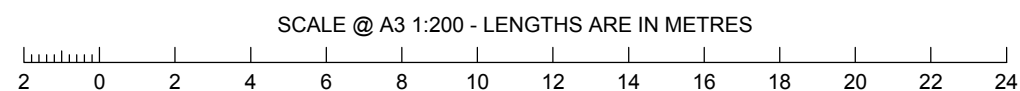
NOTES

This plan has been prepared from preliminary survey plan (SP331510) and engineering data provided on the 31/01/2022 by Peak Urban Pty Ltd.

Development approval has been received for this subdivision (change application 2558/2014/MAMC/D) from Ipswich City Council (17/09/2020). For updates to this approval, visit www.ipswich.qld.gov.au.

At the time of publication of the original issue of this plan, operational works approval for this lot has not yet been granted by Ipswich City Council.

All fill shall be placed and compacted in a controlled manner so that Level 1 level of responsibility may be achieved and certified as per AS3798-2007.



No.	by	Date	Chkd	Description
A	TBG	04/02/22	CU	Original Issue



Saunders Havill Group Pty Ltd ABN 24 144 972 949
 Brisbane Springfield Rockhampton
 head office 9 Thompson St Bowen Hills Q 4006
 phone 1300 123 SHG web www.saundershavill.com

This Disclosure Plan is prepared for the sole purpose of satisfying the Disclosure requirements of the Land Sales Act and SHOULD NOT be used for any other purpose, particularly As-constructed purposes. This information is compiled from Design plans only, unless otherwise stated, and therefore is subject to final survey and construction of operational works.

Disclosure Plan for Proposed Lot 265 on SP331510

Described as part of Lot 5007 on SP327216
 Existing Title Reference: 51269779

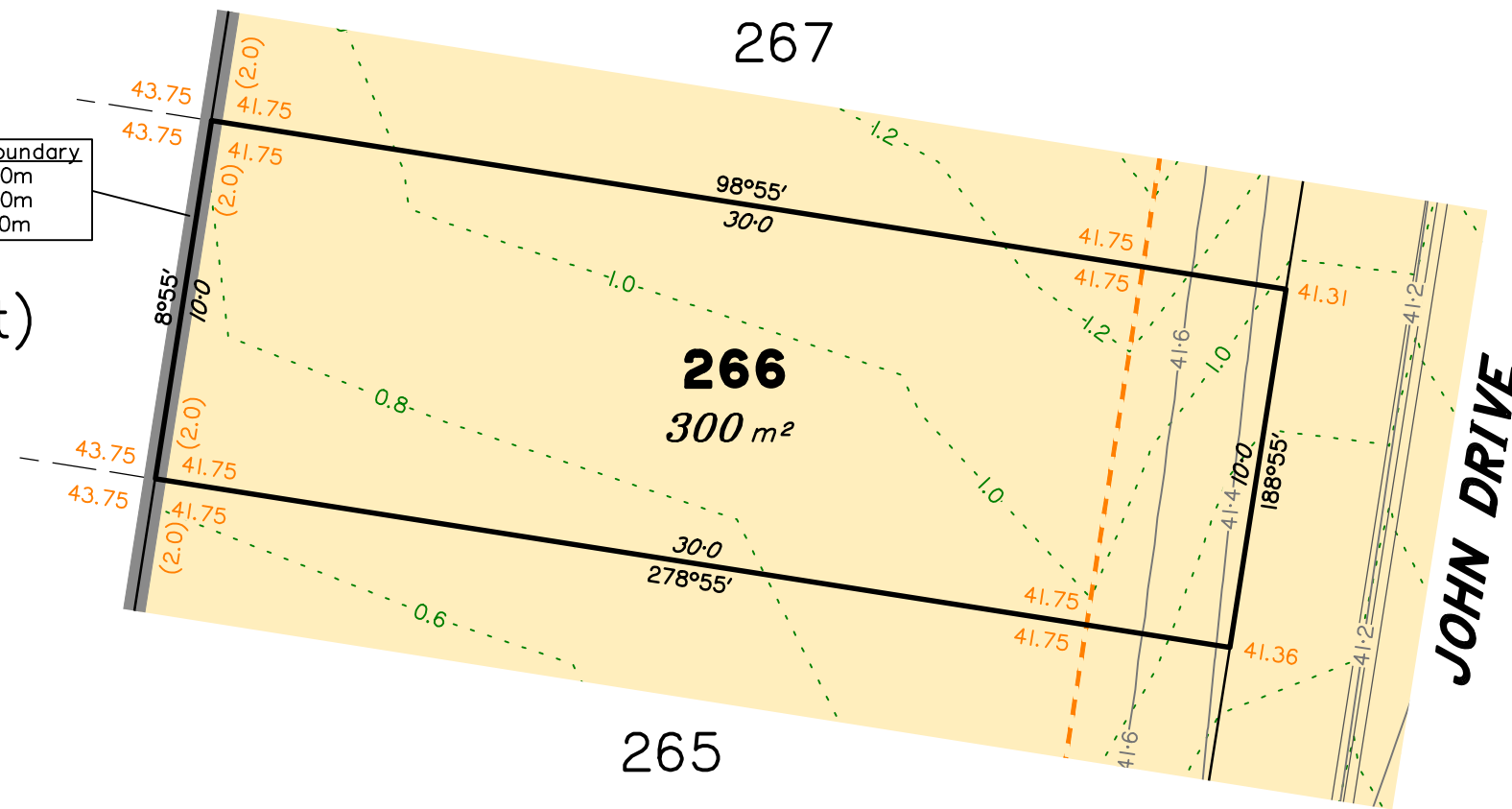
Locality of Collingwood Park (Ipswich City Council)

Level Datum: AHD der.
 Origin of Levels: PM203097
 RL of Origin: 45.557m
 Contour Interval: 0.2m
 Scale @A3 1: 200
 Dwg No. 6777 S 51 DP A_265

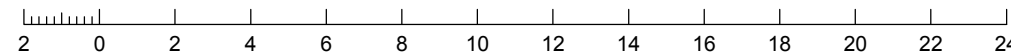


Retaining Wall on Boundary
 Max Height : 2.0m
 Min Height : 2.0m
 Average Height : 2.0m

5007 (Pt)



SCALE @ A3 1:200 - LENGTHS ARE IN METRES



LEGEND

- Area of Cut
- Area of Fill
- Finished Surface Contours
- Depth of Fill Contours
- Retaining Wall (Visible height shown on lower side of wall)
- Proposed Earthworks Pad
- 43.25 Finished Design Surface Level
- Future Lot Boundary

Not all items in this legend may be relevant to the lot shown on this plan.

NOTES

This plan has been prepared from preliminary survey plan (SP331510) and engineering data provided on the 31/01/2022 by Peak Urban Pty Ltd.

Development approval has been received for this subdivision (change application 2558/2014/MAMC/D) from Ipswich City Council (17/09/2020). For updates to this approval, visit www.ipswich.qld.gov.au.

At the time of publication of the original issue of this plan, operational works approval for this lot has not yet been granted by Ipswich City Council.

All fill shall be placed and compacted in a controlled manner so that Level 1 level of responsibility may be achieved and certified as per AS3798-2007.

No.	by	Date	Chkd	Description
A	TBG	04/02/22	CU	Original Issue



Saunders Havill Group Pty Ltd ABN 24 144 972 949
 Brisbane • Springfield • Rockhampton
 head office 9 Thompson St Bowen Hills Q 4006
 phone 1300 123 SHG web www.saundershavill.com

■ surveying ■ town planning ■ urban design ■ environmental management ■ landscape architecture

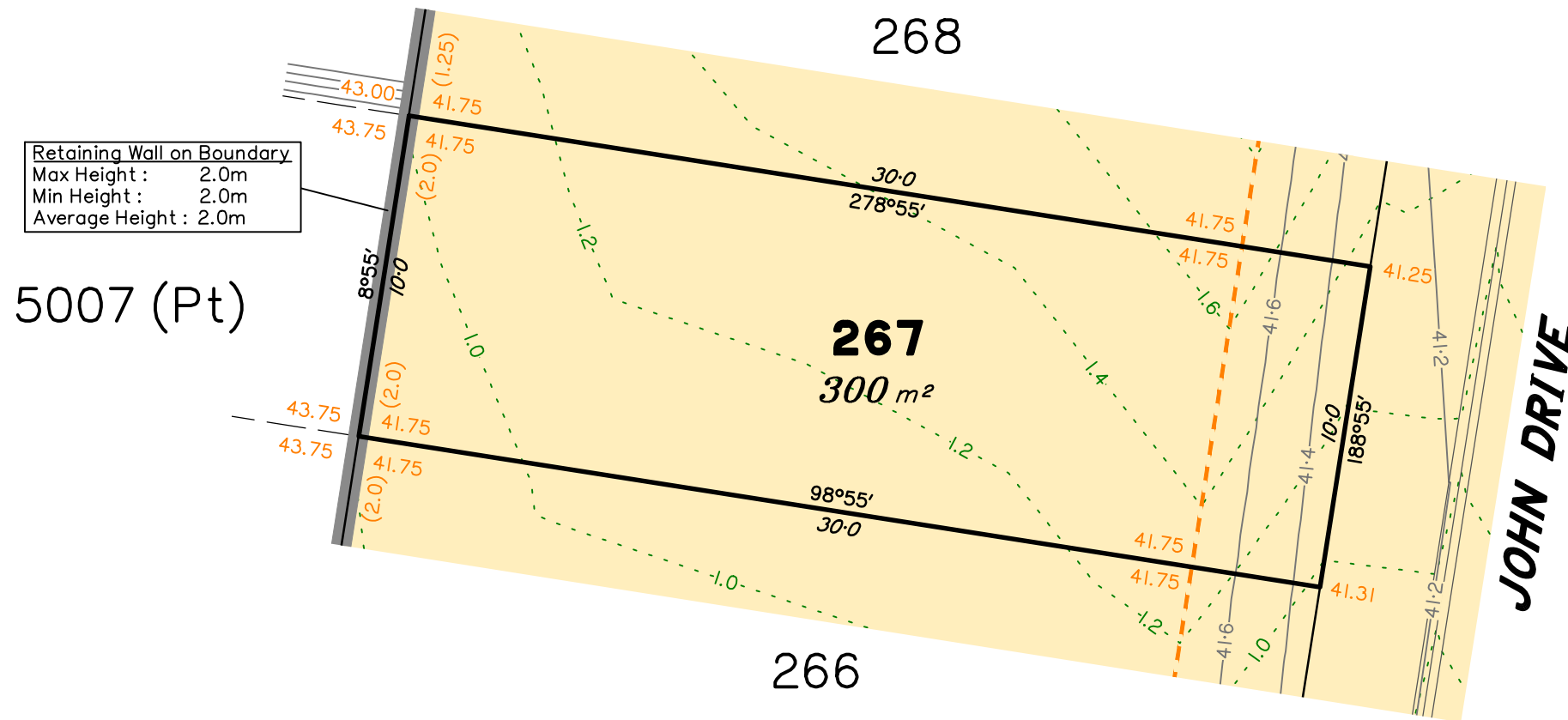
This Disclosure Plan is prepared for the sole purpose of satisfying the Disclosure requirements of the Land Sales Act and SHOULD NOT be used for any other purpose, particularly As-constructed purposes. This information is compiled from Design plans only, unless otherwise stated, and therefore is subject to final survey and construction of operational works.

Disclosure Plan for Proposed Lot 266 on SP331510

Described as part of Lot 5007 on SP327216
 Existing Title Reference: 51269779

Locality of Collingwood Park (Ipswich City Council)

Level Datum: AHD der.
 Origin of Levels: PM203097
 RL of Origin: 45.557m
 Contour Interval: 0.2m
 Scale @A3 1: 200
 Dwg No. 6777 S 51 DP A_266



Retaining Wall on Boundary
 Max Height : 2.0m
 Min Height : 2.0m
 Average Height : 2.0m

5007 (Pt)

268

267
300 m²

266

JOHN DRIVE

LEGEND

- Area of Cut
- Area of Fill
- Finished Surface Contours
- Depth of Fill Contours
- Retaining Wall (Visible height shown on lower side of wall)
- Proposed Earthworks Pad
- 43.25 Finished Design Surface Level
- Future Lot Boundary

Not all items in this legend may be relevant to the lot shown on this plan.

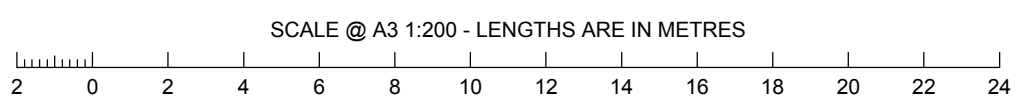
NOTES

This plan has been prepared from preliminary survey plan (SP331510) and engineering data provided on the 31/01/2022 by Peak Urban Pty Ltd.

Development approval has been received for this subdivision (change application 2558/2014/MAMC/D) from Ipswich City Council (17/09/2020). For updates to this approval, visit www.ipswich.qld.gov.au.

At the time of publication of the original issue of this plan, operational works approval for this lot has not yet been granted by Ipswich City Council.

All fill shall be placed and compacted in a controlled manner so that Level 1 level of responsibility may be achieved and certified as per AS3798-2007.



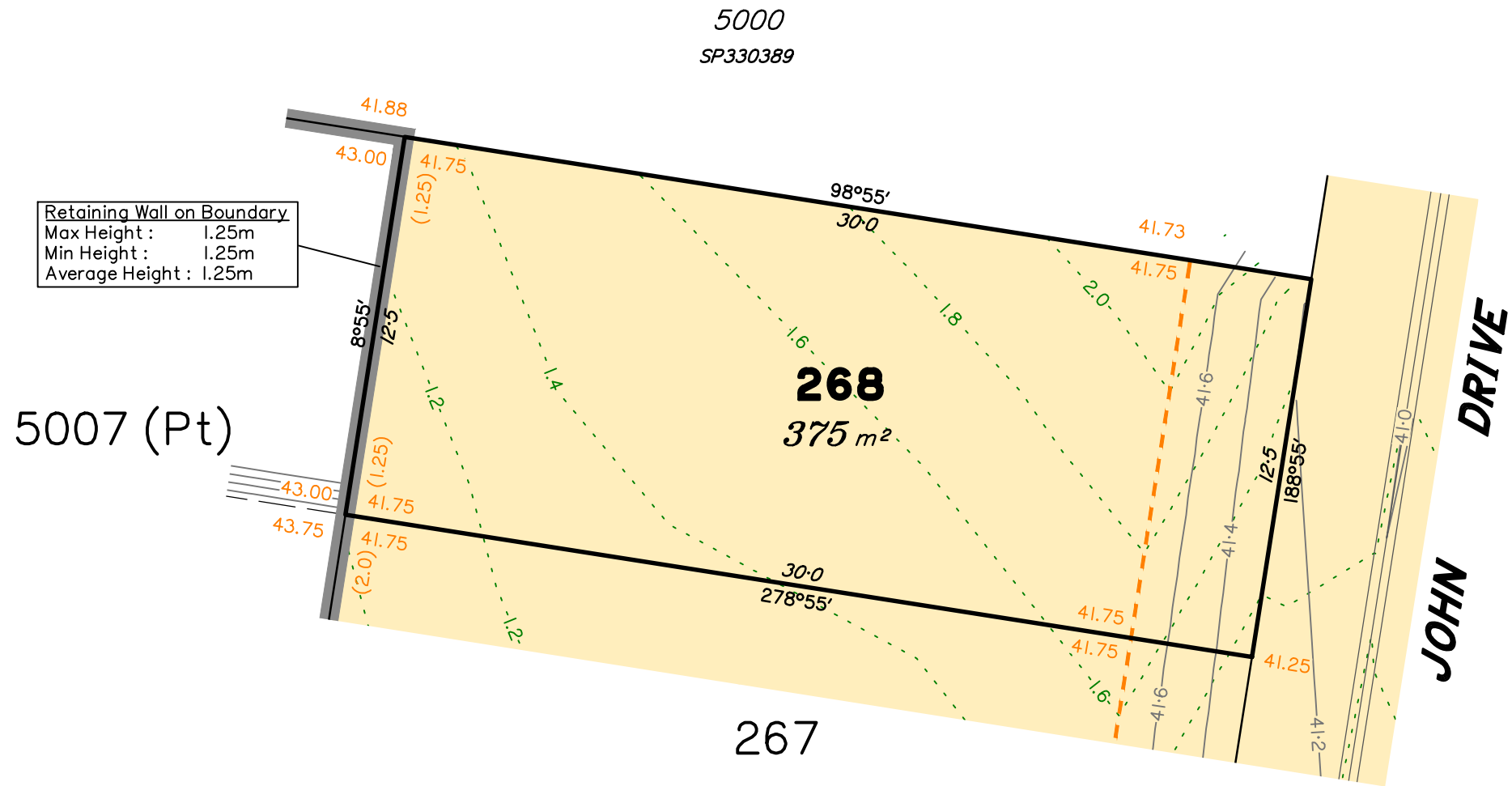
No.	by	Date	Chkd	Description
A	TBG	04/02/22	CU	Original Issue

SH saunders havill group
 Saunders Havill Group Pty Ltd ABN 24 144 972 949
 Brisbane Springfield Rockhampton
 head office 9 Thompson St Bowen Hills Q 4006
 phone 1300 123 SHG web www.saundershavill.com
 surveying town planning urban design environmental management landscape architecture

This Disclosure Plan is prepared for the sole purpose of satisfying the Disclosure requirements of the Land Sales Act and SHOULD NOT be used for any other purpose, particularly As-constructed purposes. This information is compiled from Design plans only, unless otherwise stated, and therefore is subject to final survey and construction of operational works.

Disclosure Plan for Proposed Lot 267 on SP331510
 Described as part of Lot 5007 on SP327216
 Existing Title Reference: 51269779
 Locality of Collingwood Park (Ipswich City Council)

Level Datum: AHD der.
 Origin of Levels: PM203097
 RL of Origin: 45.557m
 Contour Interval: 0.2m
 Scale @A3 1: 200
 Dwg No. 6777 S 51 DP A_267



Retaining Wall on Boundary
 Max Height : 1.25m
 Min Height : 1.25m
 Average Height : 1.25m

5000
 SP330389

5007 (Pt)

268
 375 m²

267

JOHN DRIVE

LEGEND

- Area of Cut
- Area of Fill
- Finished Surface Contours
- Depth of Fill Contours
- Retaining Wall (Visible height shown on lower side of wall)
- Proposed Earthworks Pad
- 43.25 Finished Design Surface Level
- Future Lot Boundary

Not all items in this legend may be relevant to the lot shown on this plan.

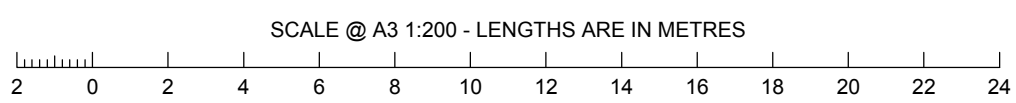
NOTES

This plan has been prepared from preliminary survey plan (SP331510) and engineering data provided on the 31/01/2022 by Peak Urban Pty Ltd.

Development approval has been received for this subdivision (change application 2558/2014/MAMC/D) from Ipswich City Council (17/09/2020). For updates to this approval, visit www.ipswich.qld.gov.au.

At the time of publication of the original issue of this plan, operational works approval for this lot has not yet been granted by Ipswich City Council.

All fill shall be placed and compacted in a controlled manner so that Level 1 level of responsibility may be achieved and certified as per AS3798-2007.



No.	by	Date	Chkd	Description
A	TBG	04/02/22	CU	Original Issue

SH saunders havill group
 Saunders Havill Group Pty Ltd ABN 24 144 972 949
 Brisbane • Springfield • Rockhampton
 head office 9 Thompson St Bowen Hills Q 4006
 phone 1300 123 SHG web www.saundershavill.com
 ■ surveying ■ town planning ■ urban design ■ environmental management ■ landscape architecture

This Disclosure Plan is prepared for the sole purpose of satisfying the Disclosure requirements of the Land Sales Act and SHOULD NOT be used for any other purpose, particularly As-constructed purposes. This information is compiled from Design plans only, unless otherwise stated, and therefore is subject to final survey and construction of operational works.

Disclosure Plan for Proposed Lot 268 on SP331510
 Described as part of Lot 5007 on SP327216
 Existing Title Reference: 51269779
 Locality of Collingwood Park (Ipswich City Council)

Level Datum: AHD der.
 Origin of Levels: PM203097
 RL of Origin: 45.557m
 Contour Interval: 0.2m
 Scale @A3 1: 200
 Dwg No. 6777 S 51 DP A_268



Retaining Wall on Boundary
 Max Height : 0.35m
 Min Height : 0.30m
 Average Height : 0.33m

Retaining Wall on Boundary
 Max Height : 2.2m
 Min Height : 1.55m
 Average Height : 1.88m

LEGEND

- Area of Cut
- Area of Fill
- Finished Surface Contours
- Depth of Fill Contours
- Retaining Wall
(Visible height shown on lower side of wall)
- Proposed Earthworks Pad
- 43.25 Finished Design Surface Level
- Future Lot Boundary

Not all items in this legend may be relevant to the lot shown on this plan.

NOTES

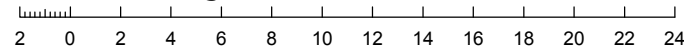
This plan has been prepared from preliminary survey plan (SP331510) and engineering data provided on the 31/01/2022 by Peak Urban Pty Ltd.

Development approval has been received for this subdivision (change application 2558/2014/MAMC/D) from Ipswich City Council (17/09/2020). For updates to this approval, visit www.ipswich.qld.gov.au.

At the time of publication of the original issue of this plan, operational works approval for this lot has not yet been granted by Ipswich City Council.

All fill shall be placed and compacted in a controlled manner so that Level 1 level of responsibility may be achieved and certified as per AS3798-2007.

SCALE @ A3 1:300 - LENGTHS ARE IN METRES



No.	by	Date	Chkd	Description
A	TBG	04/02/22	CU	Original Issue



Saunders Havill Group Pty Ltd ABN 24 144 972 949
 Brisbane Springfield Rockhampton
 head office 9 Thompson St Bowen Hills Q 4006
 phone 1300 123 SHG web www.saundershavill.com

■ surveying ■ town planning ■ urban design ■ environmental management ■ landscape architecture

This Disclosure Plan is prepared for the sole purpose of satisfying the Disclosure requirements of the Land Sales Act and SHOULD NOT be used for any other purpose, particularly As-constructed purposes. This information is compiled from Design plans only, unless otherwise stated, and therefore is subject to final survey and construction of operational works.

Disclosure Plan for Proposed Lot 5001 on SP331510

Described as part of Lot 5007 on SP327216
 Existing Title Reference: 51269779

Locality of Collingwood Park (Ipswich City Council)

Level Datum: AHD der.
 Origin of Levels: PM203097
 RL of Origin: 45.557m
 Contour Interval: 0.2m

Scale @A3 1: 300
 Dwg No. 6777 S 51 DP A_5001